

Our Ref: ATE/SU/RN/1340/L.1/193027/JC/LA

Your Ref: SLP-S570572

16 December 2019

The Planning Inspectorate
National Infrastructure Planning
Temple Quay House
2 The Square
Bristol, BS1 6PN



FISHER GERMAN LLP
CLH Pipeline System Ltd
PO Box 7273
Ashby de la Zouch
Leicestershire
LE65 2BY

Tel: 0845 0701245
Email: CLHpipelinesystem@fishergerman.co.uk
www.fishergerman.co.uk

Dear Sirs/Madam

CLH Pipeline System (CLH-PS) Ltd ('CLH-PS') – Affected Response

Thank you for your enquiry dated 16 October 2019. We confirm that our client CLH-PS's apparatus will be affected by your proposals as indicated on the attached plan(s). The plan(s) supplied are intended for general guidance only and should not be relied upon for excavation or construction purposes. No guarantee is given regarding the accuracy of the information provided and in order to verify the true location of the pipeline you should contact CLH-PS to arrange a site visit. Their contact details are:

Central Services
Ashdon Road
Saffron Walden
Essex, CB10 2NF

Email: pipeline.admin@grupoclh.com
Tel: 01799 564101

When contacting CLH-PS, please quote our unique reference **193027**, which is specific to this enquiry. Please note that you should contact CLH-PS within 28 days of the date of this letter in order to validate this enquiry, otherwise it will become void.

You should note that the interests of the CLH-PS are conserved by means of the Energy Act 2013, in particular Part IV of the Act, and other legislation such as the Pipeline Safety Regulations 1996. It is, however, the Energy Act 2013 that prohibits any development and most intrusive activities within the Easement Strip without specific consent from CLH-PS. CLH-PS's Easement Strips are 6 metres wide and can incorporate other associated CLH-PS facilities.

CLH-PS will be able to provide guidance on the required procedures for entering into a Works Consent and provide confirmation on permitted development and intrusive activities. The whole process of obtaining a Works Consent can take between four and six weeks depending on circumstances at the time of application.

To reiterate, you should not undertake any work or activity without first contacting CLH-PS for advice and, if required, a Works Consent. For a copy of CLH-PS's Standard Requirements for Crossing or Working in Close Proximity to CLH-PS Pipelines, please visit <https://cdn.linsearchbeforeudig.co.uk/pdfs/lbstd-standard-requirement-uk-um.pdf>. This will provide you with practical information regarding the legislation that governs the CLH-PS.



Fisher German LLP is a limited liability partnership. Registered in England and Wales, Registered Number: OC317554. Registered Office: 40 High Street, Market Harborough, Leicestershire LE16 7NX. A list of members' names is available for inspection at the Market Harborough office.

Regulated by RICS.




You should also be aware that landowners and third parties have a duty of care not to carry out any works that have the potential to damage CLH-PS apparatus. This duty of care applies even if the works themselves are situated more than 3 metres from the pipeline. Examples of such works are mineral extraction, mining, explosives, piling and windfarms.

Please note that implementation of any unapproved work that affects the CLH-PS Easement Strip may result in serious consequences in terms of health and safety, expense and other attendant liabilities. In such cases it is the perpetrator of the act, together with any other promoting organisation, that shall be held fully accountable for any resulting damage.

Should you require any further assistance regarding this letter please contact the undersigned or alternatively, you can contact CLH-PS using the details provided above.

Yours faithfully

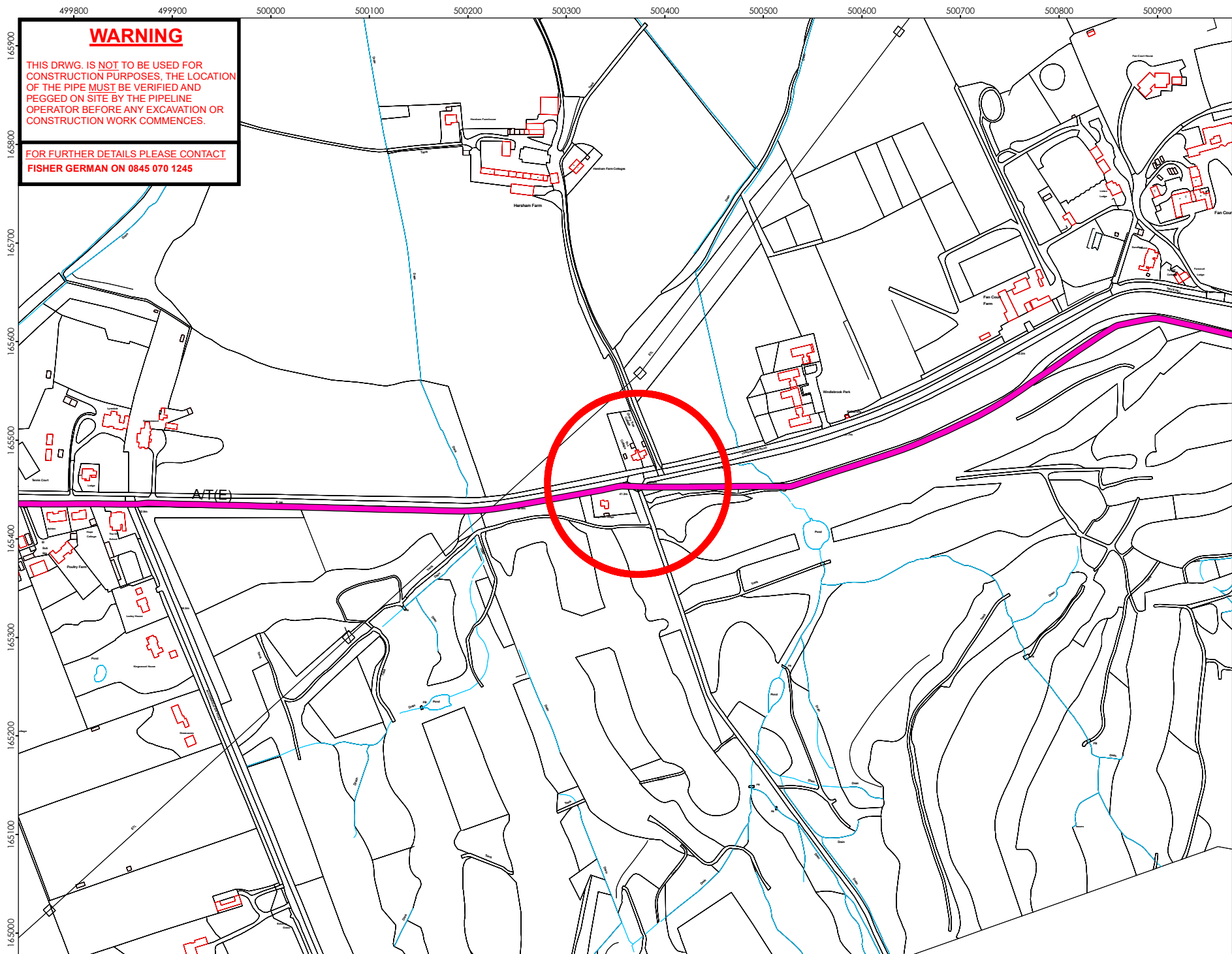



For and on behalf of FISHER GERMAN LLP (CLH-PS Authorised Agent)

Enc. Location Plan

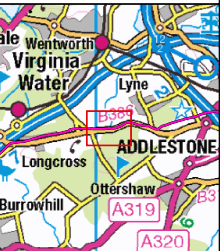
cc. CLH-PS

Fisher German, as agents acting on behalf of our client, as detailed above, will store and process your data in full compliance with our legal obligations. Our client may need to share this information with other third parties to support their operational activities. This information will not be sold or made available for marketing purposes. Further details about how your data will be used can be found on our client's website, <http://www.clh.es/section.cfm?id=0&side=213&extrapage=22&lang=en> or by contacting us by email: dataprotection@fishergerman.co.uk or telephone: 01530 410813.





OVERVIEW WINDOW




Legend

- CLH_PS
- Cathodic Protection

Site centre coordinates:
500,360 - 165,453


CLIENT:




TITLE:
LOCATION PLAN EXTRACT
OF PIPELINE A/T(E)

SCALE: 1:5,000 @ A4
DATE: 04/11/2019

© Crown copyright and database rights 2019.
Ordnance Survey Licence Number AL10005237



THIS DRAWING IS PROTECTED BY COPYRIGHT.
IT MAY NOT BE REPRODUCED IN ANY FORM OR
BY ANY MEANS FOR ANY PURPOSE WITHOUT
WRITTEN PERMISSION OF FISHER GERMAN LLP
CHARTERED SURVEYORS



The Estates Office, Norman Court
Ashby de la Zouch,
Leicestershire, LE65 2UZ

Telephone 0845 070 1245

DRAWING NO:
SLP-S570572

Southampton to London Pipeline Project

Volume 2

Access and Public Right of Way Plans (3 of 3)

Application Document: 2.5

Planning Inspectorate Reference Number: EN070005

APFP Regulation No. 5(2)(k)

Revision No. 1.0

May 2019



(This page has been left intentionally blank)

Contents

B2325300-JAC-000-CIV-DRG-000701 Access & Rights of Way Plans Key Plan - Sheet 1 of 2 Boorley Green to Alton

B2325300-JAC-000-CIV-DRG-000702 Access & Rights of Way Plans Key Plan - Sheet 2 of 2 Alton To West London Terminal

B2325300-JAC-000-CIV-DRG-000711 - Access & Rights of Way Plan Sheet 1

B2325300-JAC-000-CIV-DRG-000712 - Access & Rights of Way Plan Sheet 2

B2325300-JAC-000-CIV-DRG-000713 - Access & Rights of Way Plan Sheet 3

B2325300-JAC-000-CIV-DRG-000714 - Access & Rights of Way Plan Sheet 4

B2325300-JAC-000-CIV-DRG-000715 - Access & Rights of Way Plan Sheet 5

B2325300-JAC-000-CIV-DRG-000716 - Access & Rights of Way Plan Sheet 6

B2325300-JAC-000-CIV-DRG-000717 - Access & Rights of Way Plan Sheet 7

B2325300-JAC-000-CIV-DRG-000718 - Access & Rights of Way Plan Sheet 8

B2325300-JAC-000-CIV-DRG-000719 - Access & Rights of Way Plan Sheet 9

B2325300-JAC-000-CIV-DRG-000720 - Access & Rights of Way Plan Sheet 10

B2325300-JAC-000-CIV-DRG-000721 - Access & Rights of Way Plan Sheet 11

B2325300-JAC-000-CIV-DRG-000722 - Access & Rights of Way Plan Sheet 12

B2325300-JAC-000-CIV-DRG-000723 - Access & Rights of Way Plan Sheet 13

B2325300-JAC-000-CIV-DRG-000724 - Access & Rights of Way Plan Sheet 14

B2325300-JAC-000-CIV-DRG-000725 - Access & Rights of Way Plan Sheet 15

B2325300-JAC-000-CIV-DRG-000726 - Access & Rights of Way Plan Sheet 16

B2325300-JAC-000-CIV-DRG-000727 - Access & Rights of Way Plan Sheet 17

B2325300-JAC-000-CIV-DRG-000728 - Access & Rights of Way Plan Sheet 18

B2325300-JAC-000-CIV-DRG-000729 - Access & Rights of Way Plan Sheet 19

B2325300-JAC-000-CIV-DRG-000730 - Access & Rights of Way Plan Sheet 20

B2325300-JAC-000-CIV-DRG-000731 - Access & Rights of Way Plan Sheet 21

B2325300-JAC-000-CIV-DRG-000732 - Access & Rights of Way Plan Sheet 22

B2325300-JAC-000-CIV-DRG-000733 - Access & Rights of Way Plan Sheet 23



B2325300-JAC-000-CIV-DRG-000734 - Access & Rights of Way Plan Sheet 24
B2325300-JAC-000-CIV-DRG-000735 - Access & Rights of Way Plan Sheet 25
B2325300-JAC-000-CIV-DRG-000736 - Access & Rights of Way Plan Sheet 26
B2325300-JAC-000-CIV-DRG-000737 - Access & Rights of Way Plan Sheet 27
B2325300-JAC-000-CIV-DRG-000738 - Access & Rights of Way Plan Sheet 28
B2325300-JAC-000-CIV-DRG-000739 - Access & Rights of Way Plan Sheet 29
B2325300-JAC-000-CIV-DRG-000740 - Access & Rights of Way Plan Sheet 30
B2325300-JAC-000-CIV-DRG-000741 - Access & Rights of Way Plan Sheet 31
B2325300-JAC-000-CIV-DRG-000742 - Access & Rights of Way Plan Sheet 32
B2325300-JAC-000-CIV-DRG-000743 - Access & Rights of Way Plan Sheet 33
B2325300-JAC-000-CIV-DRG-000744 - Access & Rights of Way Plan Sheet 34
B2325300-JAC-000-CIV-DRG-000745 - Access & Rights of Way Plan Sheet 35
B2325300-JAC-000-CIV-DRG-000746 - Access & Rights of Way Plan Sheet 36
B2325300-JAC-000-CIV-DRG-000747 - Access & Rights of Way Plan Sheet 37
B2325300-JAC-000-CIV-DRG-000748 - Access & Rights of Way Plan Sheet 38
B2325300-JAC-000-CIV-DRG-000749 - Access & Rights of Way Plan Sheet 39
B2325300-JAC-000-CIV-DRG-000750 - Access & Rights of Way Plan Sheet 40
B2325300-JAC-000-CIV-DRG-000751 - Access & Rights of Way Plan Sheet 41
B2325300-JAC-000-CIV-DRG-000752 - Access & Rights of Way Plan Sheet 42
B2325300-JAC-000-CIV-DRG-000753 - Access & Rights of Way Plan Sheet 43
B2325300-JAC-000-CIV-DRG-000754 - Access & Rights of Way Plan Sheet 44
B2325300-JAC-000-CIV-DRG-000755 - Access & Rights of Way Plan Sheet 45
B2325300-JAC-000-CIV-DRG-000756 - Access & Rights of Way Plan Sheet 46
B2325300-JAC-000-CIV-DRG-000757 - Access & Rights of Way Plan Sheet 47
B2325300-JAC-000-CIV-DRG-000758 - Access & Rights of Way Plan Sheet 48
B2325300-JAC-000-CIV-DRG-000759 - Access & Rights of Way Plan Sheet 49
B2325300-JAC-000-CIV-DRG-000760 - Access & Rights of Way Plan Sheet 50



B2325300-JAC-000-CIV-DRG-000761 - Access & Rights of Way Plan Sheet 51
B2325300-JAC-000-CIV-DRG-000762 - Access & Rights of Way Plan Sheet 52
B2325300-JAC-000-CIV-DRG-000763 - Access & Rights of Way Plan Sheet 53
B2325300-JAC-000-CIV-DRG-000764 - Access & Rights of Way Plan Sheet 54
B2325300-JAC-000-CIV-DRG-000765 - Access & Rights of Way Plan Sheet 55
B2325300-JAC-000-CIV-DRG-000766 - Access & Rights of Way Plan Sheet 56
B2325300-JAC-000-CIV-DRG-000767 - Access & Rights of Way Plan Sheet 57
B2325300-JAC-000-CIV-DRG-000768 - Access & Rights of Way Plan Sheet 58
B2325300-JAC-000-CIV-DRG-000769 - Access & Rights of Way Plan Sheet 59
B2325300-JAC-000-CIV-DRG-000770 - Access & Rights of Way Plan Sheet 60
B2325300-JAC-000-CIV-DRG-000771 - Access & Rights of Way Plan Sheet 61
B2325300-JAC-000-CIV-DRG-000801 - Access & Rights of Way Plan Sheet 101
B2325300-JAC-000-CIV-DRG-000802 - Access & Rights of Way Plan Sheet 102
B2325300-JAC-000-CIV-DRG-000803 - Access & Rights of Way Plan Sheet 103
B2325300-JAC-000-CIV-DRG-000804 - Access & Rights of Way Plan Sheet 104
B2325300-JAC-000-CIV-DRG-000805 - Access & Rights of Way Plan Sheet 105
B2325300-JAC-000-CIV-DRG-000806 - Access & Rights of Way Plan Sheet 106
B2325300-JAC-000-CIV-DRG-000807 - Access & Rights of Way Plan Sheet 107
B2325300-JAC-000-CIV-DRG-000808 - Access & Rights of Way Plan Sheet 108
B2325300-JAC-000-CIV-DRG-000809 - Access & Rights of Way Plan Sheet 109
B2325300-JAC-000-CIV-DRG-000810 - Access & Rights of Way Plan Sheet 110
B2325300-JAC-000-CIV-DRG-000811 - Access & Rights of Way Plan Sheet 111
B2325300-JAC-000-CIV-DRG-000812 - Access & Rights of Way Plan Sheet 112
B2325300-JAC-000-CIV-DRG-000813 - Access & Rights of Way Plan Sheet 113
B2325300-JAC-000-CIV-DRG-000814 - Access & Rights of Way Plan Sheet 114
B2325300-JAC-000-CIV-DRG-000815 - Access & Rights of Way Plan Sheet 115
B2325300-JAC-000-CIV-DRG-000816 - Access & Rights of Way Plan Sheet 116



B2325300-JAC-000-CIV-DRG-000817 - Access & Rights of Way Plan Sheet 117

B2325300-JAC-000-CIV-DRG-000818 - Access & Rights of Way Plan Sheet 118

B2325300-JAC-000-CIV-DRG-000819 - Access & Rights of Way Plan Sheet 119

B2325300-JAC-000-CIV-DRG-000820 - Access & Rights of Way Plan Sheet 120

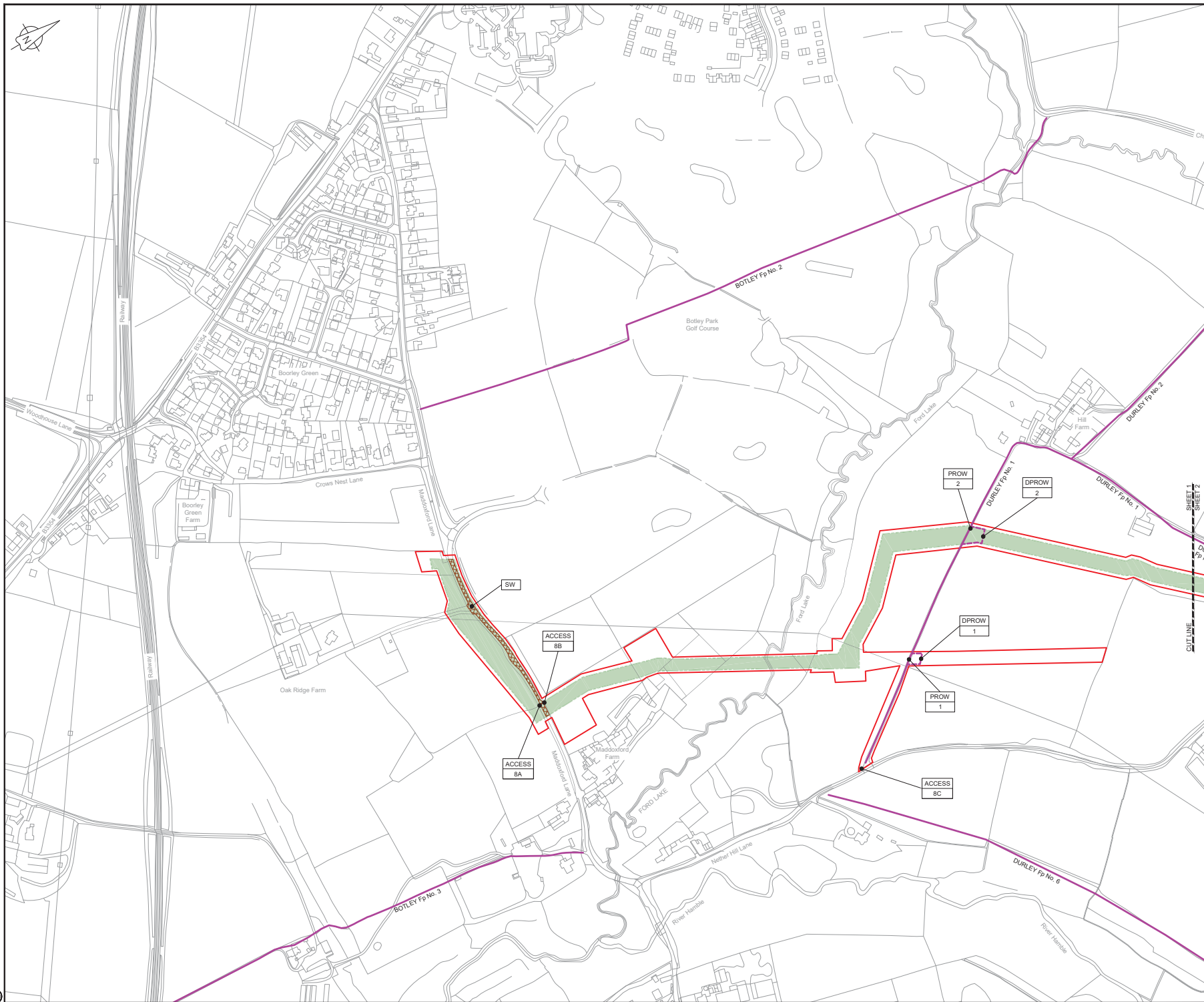
B2325300-JAC-000-CIV-DRG-000821 - Access & Rights of Way Plan Sheet 121

B2325300-JAC-000-CIV-DRG-000822 - Access & Rights of Way Plan Sheet 122

B2325300-JAC-000-CIV-DRG-000823 - Access & Rights of Way Plan Sheet 123

B2325300-JAC-000-CIV-DRG-000824 - Access & Rights of Way Plan Sheet 124

C:\pwworking\jacobs_uk_water\utils\as4\dayfor\dm3513\B2325300-JAC-000-CIV-DRG-000711.dwg - 08/02/2019 15:05:08 - A1Frame - BTaylor



LOCATION PLAN
SCALE 1:500,000

NOTES
1. THIS DRAWING IS IN METRES UNLESS STATED OTHERWISE.

LEGEND	
	ORDER LIMITS
	LIMITS OF DEVIATION
	STREET WORKS (SW)
	ROAD/PROW TO BE STOPPED UP
	PROW BYWAY
	PROW BYWAY - TEMPORARY DIVERSION
	PROW RESTRICTED BYWAY
	PROW FOOTPATH
	PROW FOOTPATH - TEMPORARY DIVERSION
	PROW BRIDLEWAY
	PROW BRIDLEWAY - TEMPORARY DIVERSION
	TEMPORARY ROAD DIVERSION
	DESCRIPTION
	ID or WORK NUMBER (if applicable)
	PROW
	DPROW
	DROAD
	DIVERSION OF ROAD
	ACCESS
	P-ACCESS
	ROAD/PROW STOPPING UP POINT

Contains Ordnance Survey data © Crown copyright and database rights 2019.
© Crown copyright and database rights 2019 OS Licence Number AL10005237.



CD	Rev	Date	Purpose of revision	DS	JA	ND	PH
C01	07/09/19		0001 SUBMISSION				

JACOBS
1180 Epsom Road, Wokingham, Wokingham, RG41 1TU
Tel: +44(0)118 948 7000 • Fax: +44(0)118 948 7001
www.jacobs.com

Client: Esso Petroleum Company, Limited
Emmyn House,
Leatherhead,
Surrey,
KT22 8UX

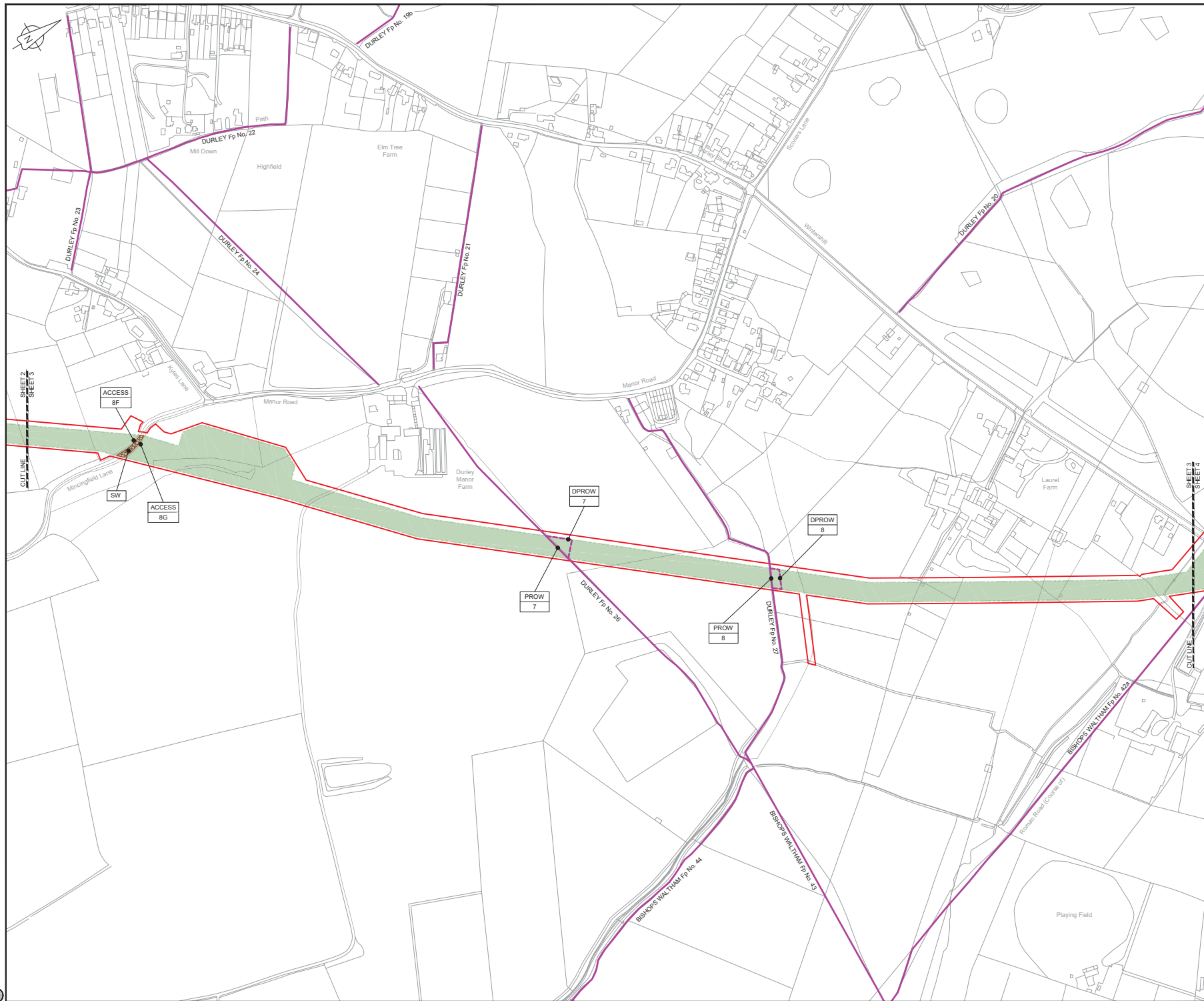
Project: Southampton to London Pipeline Project

Drawing title
**ACCESS & RIGHTS OF WAY PLAN
SHEET 1
REGULATION 5 (2)(K)**

Drawing status		Fit for Stage Approval
Scale	1:2500	DO NOT SCALE
Jacobs No.	B2325300	Rev
Client no.		C01

Drawing number
B2325300-JAC-000-CIV-DRG-000711

Not for publication without the written permission of Jacobs. This drawing and any information contained in this document are the property of Jacobs. Use or copying of this document in whole or in part without the written permission of Jacobs constitutes an infringement of copyright. Limitation: This drawing has been prepared on behalf of and for the exclusive use of Jacobs Client, and is not to be used for any other purpose without the written permission of Jacobs. Jacobs accepts no liability or responsibility whatsoever for any loss or damage arising from the use of this drawing for any other purpose.



LOCATION PLAN
SCALE 1:500,000

NOTES

1. THIS DRAWING IS IN METRES UNLESS STATED OTHERWISE.

LEGEND

- ORDER LIMITS
- LIMITS OF DEVIATION
- STREET WORKS (SW)
- ROAD/PROW TO BE STOPPED UP
- PROW BYWAY
- PROW BYWAY - TEMPORARY DIVERSION
- PROW RESTRICTED BYWAY
- PROW FOOTPATH
- PROW FOOTPATH - TEMPORARY DIVERSION
- PROW BRIDLEWAY
- PROW BRIDLEWAY - TEMPORARY DIVERSION

- DESCRIPTION
- ID or WORK NUMBER (if applicable)
- PROW
- DPROW
- DROAD
- ACCESS
- P-ACCESS
- ROAD/PROW STOPPING UP POINT

Contains Ordnance Survey data © Crown
copyright and database rights 2019.

© Crown copyright and database rights
2019 OS Licence Number AL100005237.

0 50 100 150 200 250 m
SCALE 1:2500 @ A1

CDI	07/05/19	0001 SUBMISSION	DS	JA	ND	MC
Rev	Rev. Date	Purpose of revision	Drawn	Checked	Rev'd	Approved

JACOBS

1180 Ewkside Road, Winchester, Hampshire, RG41 5TU
Tel: +44(0)118 946 7000 • Fax: +44(0)118 946 7001
www.jacobs.com

Client: Esso Petroleum Company, Limited
Emlyn House,
Emlyn Way,
Leatherhead,
Surrey,
KT22 8UX

Project: Southampton to London
Pipeline Project

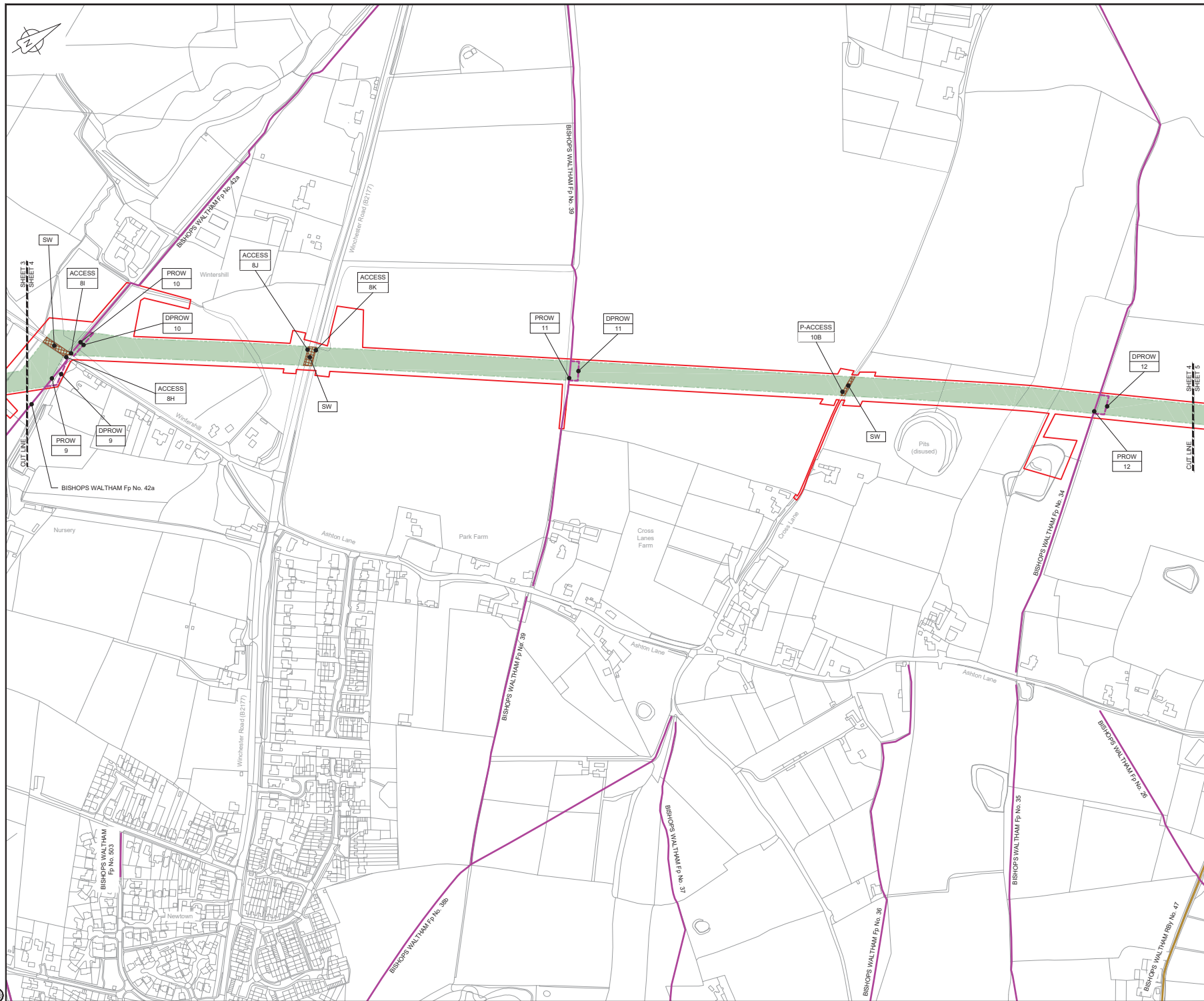
Drawing title:
**ACCESS & RIGHTS OF WAY PLAN
SHEET 3
REGULATION 5 (2)(K)**

Drawing status	Fit for Stage Approval	DO NOT SCALE
Scale	1:2500	
Jacobs No.	B2325300	
Client no.		C01

Drawing number:
B2325300-JAC-000-CIV-DRG-000713

Not for publication without the written permission of Jacobs. The drawings and information contained in this document are the property of Jacobs. Use or copying of this document in whole or in part without the written permission of Jacobs constitutes an infringement of copyright. Limitation: This drawing has been prepared on behalf of, and for the exclusive use of, Jacobs Client, and is not to be used for any other purpose without the written permission of Jacobs. Jacobs accepts no liability or responsibility whatsoever for the use or misuse of any data or information shown in this drawing by any third party.

C:\pwworking\jacobs_uk_water\utils\ss4\bjr\dm33513\B2325300-JAC-000-CIV-DRG-000714.dwg - 08/05/2019 15:16:44 - A1Frame - BTaylor

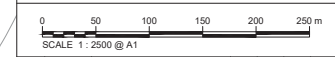


LOCATION PLAN
SCALE 1:500,000

NOTES
1. THIS DRAWING IS IN METRES UNLESS STATED OTHERWISE.

LEGEND	
	ORDER LIMITS
	LIMITS OF DEVIATION
	STREET WORKS (SW)
	ROAD/PROW TO BE STOPPED UP
	PROW BYWAY
	PROW BYWAY - TEMPORARY DIVERSION
	PROW RESTRICTED BYWAY
	PROW FOOTPATH
	PROW FOOTPATH - TEMPORARY DIVERSION
	PROW BRIDLEWAY
	PROW BRIDLEWAY - TEMPORARY DIVERSION
	TEMPORARY ROAD DIVERSION
	DESCRIPTION
	ID or WORK NUMBER (if applicable)
	PROW
	DPROW
	DROAD
	ACCESS
	P-ACCESS
	ROAD/PROW STOPPING UP POINT

Contains Ordnance Survey data © Crown copyright and database rights 2019.
© Crown copyright and database rights 2019 OS Licence Number AL10005237.



Rev	Rev. Date	Purpose of revision	Drawn	Checked	Rev'd	Appr'd
-----	-----------	---------------------	-------	---------	-------	--------

JACOBS
1180 Epsom Road, Wokingham, Wokingham, RG41 5TU
Tel: +44(0)118 945 7000 • Fax: +44(0)118 945 7001
www.jacobs.com

Client: Esso Petroleum Company, Limited
Emmyn House,
Leatherhead,
Surrey,
KT22 8UX

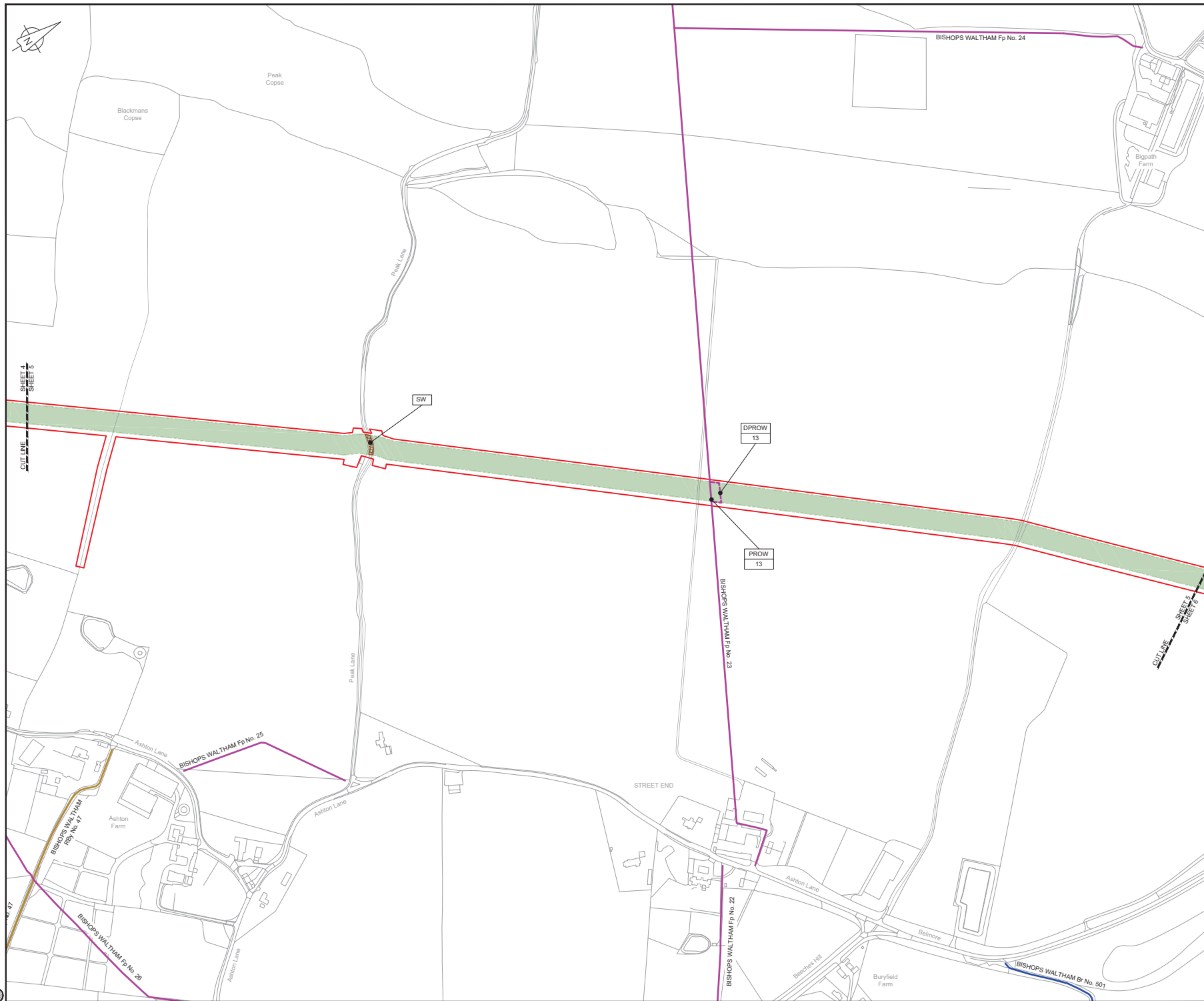
Project: Southampton to London Pipeline Project

Drawing title
**ACCESS & RIGHTS OF WAY PLAN
SHEET 4
REGULATION 5 (2)(K)**

Drawing status	Fit for Stage Approval
Scale	1:2500
Jacobs No.	B2325300
Client no.	Rev C01

Drawing number
B2325300-JAC-000-CIV-DRG-000714
Not Copyright © 2019 Jacobs Ltd. Jacobs' logo and name are the property of Jacobs. Use or copying of this document in whole or in part without the written permission of Jacobs constitutes an infringement of Jacobs' intellectual property. This drawing has been prepared on behalf of and for the exclusive use of Jacobs Client, and is subject to the terms and conditions of the contract between Jacobs and the Client. Jacobs accepts no liability or responsibility whatsoever for its use in respect of any other use, or reliance upon, this drawing by any third party.

C:\pwworking\jacobs_uk_water\utilities_s44\bayford\B2325300-JAC-000-CIV-DRG-000715.dwg - 08/02/2019 15:17:41 - A1Frame - BTaylor



LOCATION PLAN
SCALE 1:500,000

NOTES
1. THIS DRAWING IS IN METRES UNLESS STATED OTHERWISE.

LEGEND	
	ORDER LIMITS
	LIMITS OF DEVIATION
	STREET WORKS (SW)
	ROAD/PROW TO BE STOPPED UP
	PROW BYWAY
	PROW BYWAY - TEMPORARY DIVERSION
	PROW RESTRICTED BYWAY
	PROW FOOTPATH
	PROW FOOTPATH - TEMPORARY DIVERSION
	PROW BRIDLEWAY
	PROW BRIDLEWAY - TEMPORARY DIVERSION
	TEMPORARY ROAD DIVERSION
	DESCRIPTION
	ID or WORK NUMBER (if applicable)
PROW	PUBLIC RIGHT OF WAY
DPROW	DIVISION OF PUBLIC RIGHT OF WAY
DROAD	DIVERSION OF ROAD
ACCESS	TEMPORARY CONSTRUCTION ACCESS
P-ACCESS	PERMANENT ACCESS
A	ROAD/PROW STOPPING UP POINT

Contains Ordnance Survey data © Crown copyright and database rights 2019.
© Crown copyright and database rights 2019 OS Licence Number AL100005237.

0 50 100 150 200 250 m
SCALE 1:2500 @ A1

CD1	07/05/19	0001 SUBMISSION	DS	JA	ND	PH
Rev	Rev. Date	Purpose of revision	Drawn	Checked	Rev'd	Apprv'd

JACOBS
1180 Ewkside Road, Wokingham, Wokingham, RG41 1TU
Tel: +44(0)118 946 7000 • Fax: +44(0)118 946 7001
www.jacobs.com

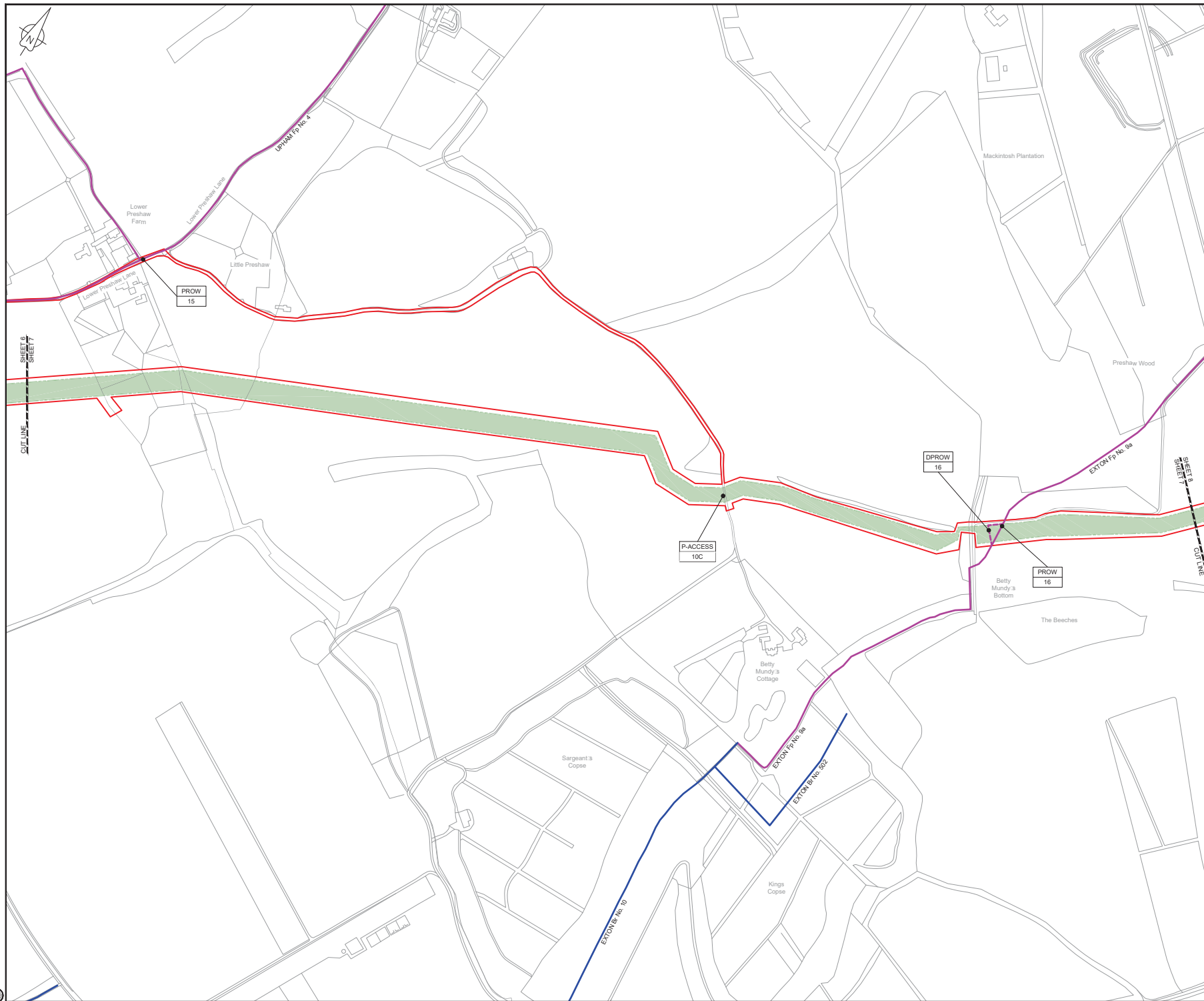
Client: Esso Petroleum Company, Limited
Emmyn House,
Emmyn Way,
Leatherhead,
Surrey,
KT22 8UX

Project: Southampton to London Pipeline Project

Drawing title:
**ACCESS & RIGHTS OF WAY PLAN
SHEET 5
REGULATION 5 (2)(K)**

Drawing status:	Fit for Stage Approval	DO NOT SCALE
Scale:	1:2500	DO NOT SCALE
Jacobs No:	B2325300	Rev: C01
Client no:		

Drawing number:
B2325300-JAC-000-CIV-DRG-000715
© Copyright 2019 Jacobs U.K. Limited. This drawing and all information contained on this document are the property of Jacobs. Use or copying of this document in whole or in part without the written permission of Jacobs constitutes an infringement of copyright. Limitation: This drawing has been prepared on behalf of and for the exclusive use of Jacobs Client, and is subject to, and issued in accordance with, the provisions of the contract between Jacobs and the Client. Jacobs accepts no liability or responsibility whatsoever for use in respect of any use of, or reliance upon, this drawing by any third party.



LOCATION PLAN
SCALE 1:500,000

NOTES
1. THIS DRAWING IS IN METRES UNLESS STATED OTHERWISE.

LEGEND	
	ORDER LIMITS
	LIMITS OF DEVIATION
	STREET WORKS (SW)
	ROAD/PROW TO BE STOPPED UP
	PROW BYWAY
	PROW BYWAY - TEMPORARY DIVERSION
	PROW RESTRICTED BYWAY
	PROW FOOTPATH
	PROW FOOTPATH - TEMPORARY DIVERSION
	PROW BRIDLEWAY
	PROW BRIDLEWAY - TEMPORARY DIVERSION
	TEMPORARY ROAD DIVERSION
DESCRIPTION	
	ID or WORK NUMBER (if applicable)
	PROW
	DPROW
	DROAD
	ACCESS
	P-ACCESS
	ROAD/PROW STOPPING UP POINT

Contains Ordnance Survey data © Crown copyright and database rights 2019.
© Crown copyright and database rights 2019 OS Licence Number AL100005237.



CDI	07/02/19	0001 SUBMISSION	DS	JA	ND	PH
Rev	Rev. Date	Purpose of revision	Drawn	Checked	Rev'd	Approved

JACOBS
1180 Epsom Road, Wokingham, Wokingham, RG41 5TU
Tel: +44(0)118 945 7000 • Fax: +44(0)118 945 7001
www.jacobs.com

Client: Esso Petroleum Company Limited
Emmyn House,
Emmyn Way,
Leatherhead,
Surrey,
KT22 8UX

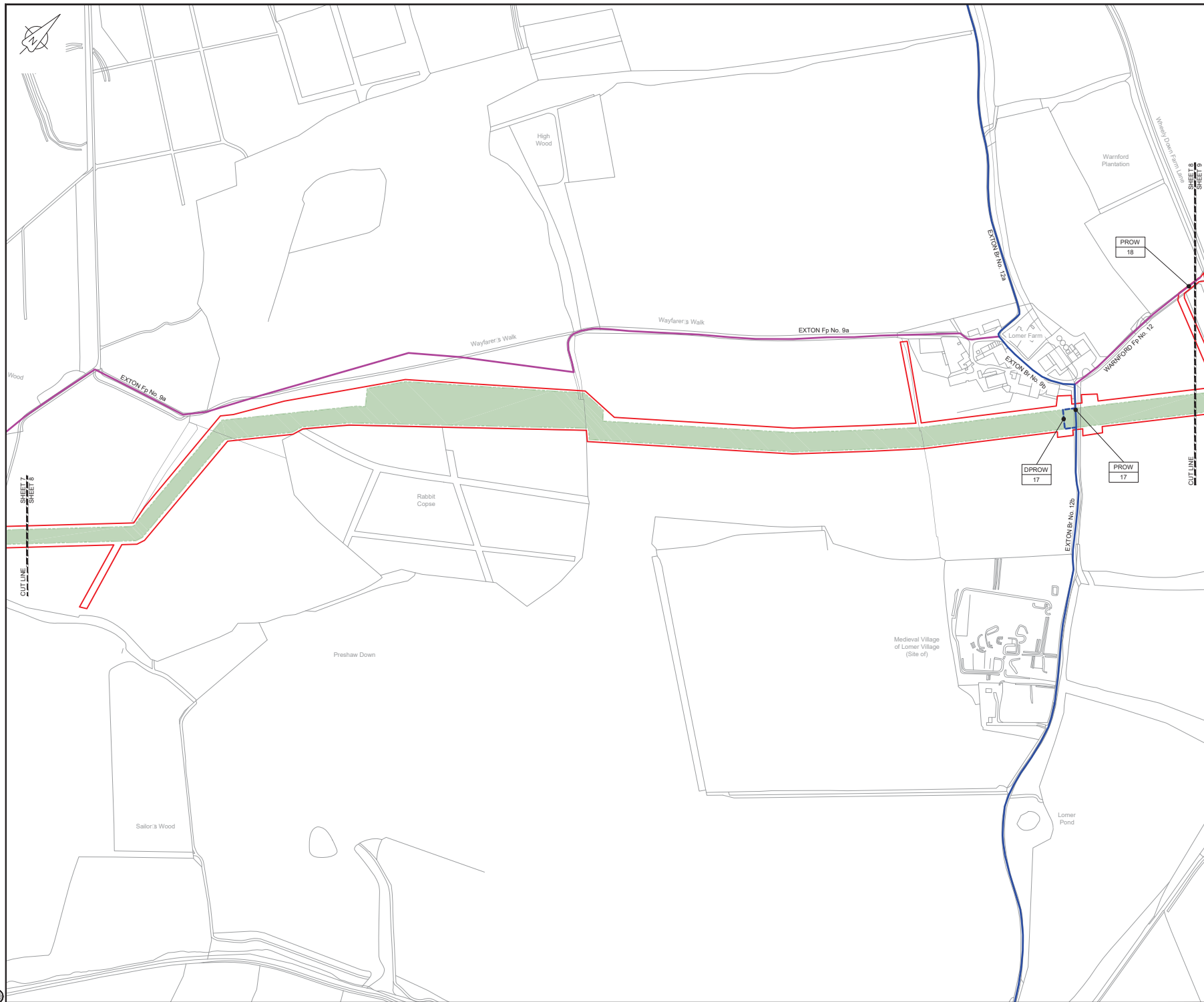
Project: Southampton to London Pipeline Project

Drawing title
**ACCESS & RIGHTS OF WAY PLAN
SHEET 7
REGULATION 5 (2)(K)**

Drawing status			Fit for Stage Approval
Scale	1:2500		DO NOT SCALE
Jacobs No.	B2325300		
Client no.			C01

Drawing number
B2325300-JAC-000-CIV-DRG-000717

Not Copyright © 2019 Jacobs Ltd. Jacobs, the Jacobs logo and other marks contained in this document are the property of Jacobs. Use or copying of this document in whole or in part without the written permission of Jacobs constitutes an infringement of copyright. Limitation: This drawing has been prepared on behalf of and for the exclusive use of Jacobs Client, and is subject to, and issued in accordance with, the provisions of the contract between Jacobs and the Client. Jacobs accepts no liability or responsibility whatsoever for use in respect of any use of, or reliance upon, this drawing by any third party.



LOCATION PLAN
SCALE 1:500,000

NOTES

1. THIS DRAWING IS IN METRES UNLESS STATED OTHERWISE.

LEGEND

- ORDER LIMITS
- LIMITS OF DEVIATION
- STREET WORKS (SW)
- ROAD/PROW TO BE STOPPED UP
- PROW BYWAY
- PROW BYWAY - TEMPORARY DIVERSION
- PROW RESTRICTED BYWAY
- PROW FOOTPATH
- PROW FOOTPATH - TEMPORARY DIVERSION
- PROW BRIDLEWAY
- PROW BRIDLEWAY - TEMPORARY DIVERSION
- TEMPORARY ROAD DIVERSION

- DESCRIPTION
- ID or WORK NUMBER (if applicable)
- PROW PUBLIC RIGHT OF WAY
- DPROW DIVISION OF PUBLIC RIGHT OF WAY
- DROAD DIVERSION OF ROAD
- ACCESS TEMPORARY CONSTRUCTION ACCESS
- P-ACCESS PERMANENT ACCESS
- A ROAD/PROW STOPPING UP POINT

Contains Ordnance Survey data © Crown copyright and database rights 2019.

© Crown copyright and database rights 2019 OS Licence Number AL100005237.

0 50 100 150 200 250 m
SCALE 1:2500 @ A1

CD1	07/05/19	0001 SUBMISSION	DS	JA	ND	PH
Rev	Rev. Date	Purpose of revision	Drawn	Checked	Rev'd	Appr'd

JACOBS

1180 Epsom Road, Wokingham, Wokingham, RG41 1TU
Tel: +44(0)118 946 7000 • Fax: +44(0)118 946 7001
www.jacobs.com

Client: Esso Petroleum Company, Limited
Emmyn House,
Emmyn Way,
Leatherhead,
Surrey,
KT22 8UX

Project: Southampton to London Pipeline Project

Drawing title:
**ACCESS & RIGHTS OF WAY PLAN
SHEET 8
REGULATION 5 (2)(K)**

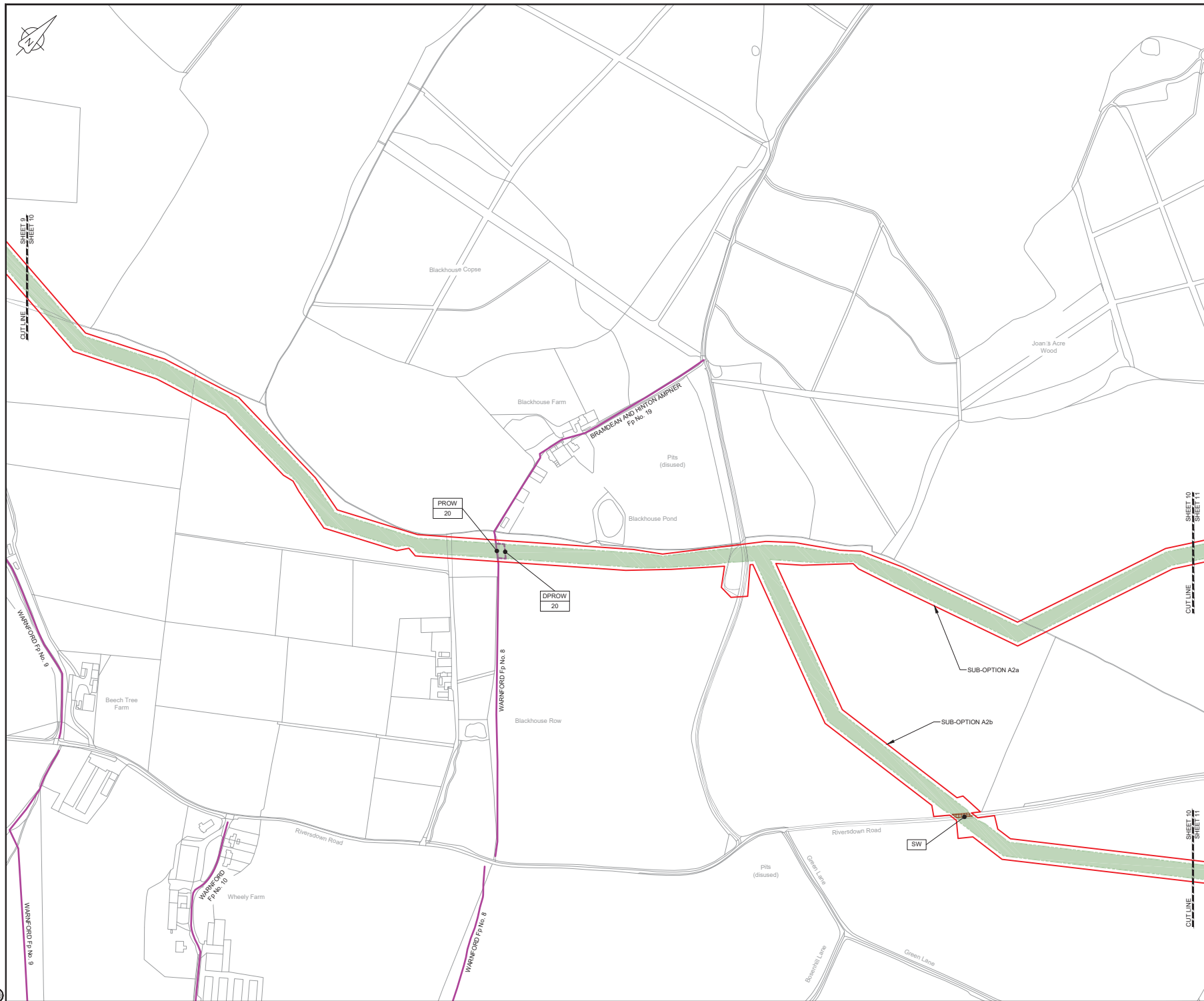
Drawing status: **Fit for Stage Approval**

Scale	1:2500	DO NOT SCALE
Jacobs No.	B2325300	Rev
Client no.		C01

Drawing number:
B2325300-JAC-000-CIV-DRG-000718

© Copyright 2019 Jacobs Ltd. Jacobs Ltd. and its subsidiaries and affiliates are the sole proprietors of the copyright in this drawing. No part of this drawing may be reproduced, stored in a retrieval system, or transmitted in any form or by any means, electronic, mechanical, photocopying, recording, or by any information storage or retrieval system, without the prior written permission of Jacobs Ltd. Jacobs Ltd. and its subsidiaries and affiliates accept no liability for any loss or damage, whether direct or indirect, arising from the use of this drawing.

C:\pwworking\jacobs_uk_water\utils\as4\obj\pdrms\B2325300-JAC-000-CIV-DRG-000720.dwg - 08/02/2019 15:26:53 - A1Frame - BTaylor

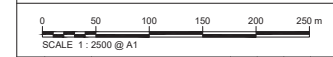


LOCATION PLAN
SCALE 1:500,000

NOTES
1. THIS DRAWING IS IN METRES UNLESS STATED OTHERWISE.

LEGEND	
	ORDER LIMITS
	LIMITS OF DEVIATION
	STREET WORKS (SW)
	ROAD/ProW TO BE STOPPED UP
	ProW BYWAY
	ProW BYWAY - TEMPORARY DIVERSION
	ProW RESTRICTED BYWAY
	ProW FOOTPATH
	ProW FOOTPATH - TEMPORARY DIVERSION
	ProW BRIDLEWAY
	ProW BRIDLEWAY - TEMPORARY DIVERSION
	TEMPORARY ROAD DIVERSION
	DESCRIPTION
	ID or WORK NUMBER (if applicable)
	PROW
	DPROW
	DROAD
	ACCESS
	P-ACCESS
	ROAD/ProW STOPPING UP POINT

Contains Ordnance Survey data © Crown copyright and database rights 2019.
© Crown copyright and database rights 2019 OS Licence Number AL100005237.



CD	Rev	Rev. Date	Rev. Description	OS	JA	ND	PH
C01	07/09/19		0001 SUBMISSION				

JACOBS
1180 Eddis Road, Wokingham, Wokingham, RG41 1TU
Tel: +44(0)118 946 7000 • Fax: +44(0)118 946 7001
www.jacobs.com

Client: Esso Petroleum Company, Limited
Emmyn House,
Emmyn Way,
Leatherhead,
Surrey,
KT22 8UX

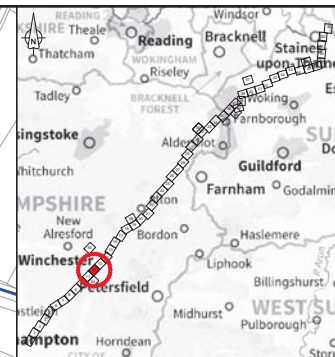
Project: Southampton to London Pipeline Project

Drawing title:
ACCESS & RIGHTS OF WAY PLAN
SHEET 10
REGULATION 5 (2)(K)

Drawing status		Fit for Stage Approval
Scale	1:2500	DO NOT SCALE
Jacobs No.	B2325300	
Client no.		C01

Drawing number:
B2325300-JAC-000-CIV-DRG-000720

Use or copying of this document in whole or in part without the written permission of Jacobs constitutes an infringement of copyright. Limitation: This drawing has been prepared on behalf of, and for the exclusive use of, Jacobs Client, and is not to be used in accordance with the provisions of this contract between Jacobs and the Client. Jacobs accepts no liability or responsibility whatsoever for use in respect of any other use, or reliance upon, this drawing by any third party.

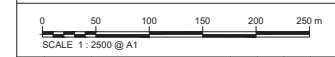


LOCATION PLAN
SCALE 1:500,000

NOTES
1. THIS DRAWING IS IN METRES UNLESS STATED OTHERWISE.

LEGEND	
[Red line]	ORDER LIMITS
[Green line]	LIMITS OF DEVIATION
[Hatched box]	STREET WORKS (SW)
[Blue hatched box]	ROAD/PROW TO BE STOPPED UP
[Blue line]	PROW BYWAY
[Blue dashed line]	PROW BYWAY - TEMPORARY DIVERSION
[Blue dashed line]	PROW RESTRICTED BYWAY
[Purple line]	PROW FOOTPATH
[Purple dashed line]	PROW FOOTPATH - TEMPORARY DIVERSION
[Blue dashed line]	PROW BRIDLEWAY
[Blue dashed line]	PROW BRIDLEWAY - TEMPORARY DIVERSION
[Blue dashed line]	TEMPORARY ROAD DIVERSION
[Black dot]	DESCRIPTION
[Black dot]	ID or WORK NUMBER (if applicable)
[Black dot]	PROW
[Black dot]	DPROW
[Black dot]	DROAD
[Black dot]	DIVERSION OF ROAD
[Black dot]	ACCESS
[Black dot]	P-ACCESS
[Black dot]	ROAD/PROW STOPPING UP POINT

Contains Ordnance Survey data © Crown copyright and database rights 2019.
© Crown copyright and database rights 2019 OS Licence Number AL100005237.



Rev	Rev. Date	Purpose of revision	Drawn	Checked	Rev'd	Appr'd
-----	-----------	---------------------	-------	---------	-------	--------

JACOBS
1180 Epsom Road, Wokingham, Wokingham, RG41 1TU
Tel: +44(0)118 946 7000 • Fax: +44(0)118 946 7001
www.jacobs.com

Client: Esso Petroleum Company, Limited
Emlyn House,
Emlyn Way,
Leatherhead,
Surrey,
KT22 8UX

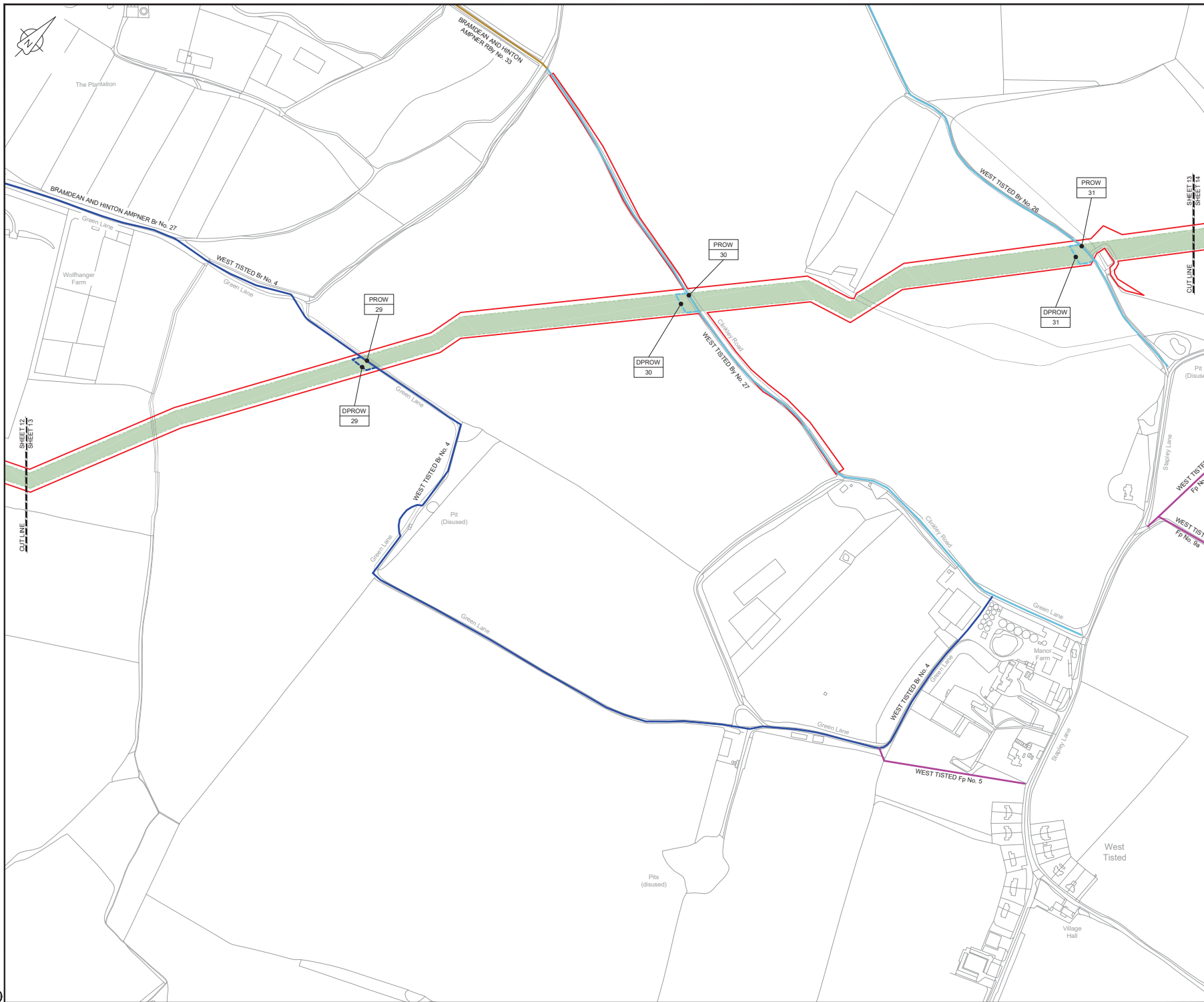
Project: Southampton to London Pipeline Project

Drawing title:
ACCESS & RIGHTS OF WAY PLAN
SHEET 12
REGULATION 5 (2)(K)

Drawing status		Fit for Stage Approval
Scale	1:2500	DO NOT SCALE
Jacobs No.	B2325300	Rev
Client no.		C01

Drawing number:
B2325300-JAC-000-CIV-DRG-000722

© Copyright 2019 Jacobs Ltd. Jacobs' title, design and drawings are the property of Jacobs. Use or copying of this document in whole or in part without the written permission of Jacobs constitutes an infringement of copyright. Limitation: This drawing has been prepared on behalf of, and for the exclusive use of, Jacobs Client, and is not to be used in accordance with the provisions of this contract between Jacobs and the Client. Jacobs accepts no liability or responsibility whatsoever for, or in respect of, any use of, or reliance upon, this drawing by any third party.



LOCATION PLAN
SCALE 1:500,000

NOTES

1. THIS DRAWING IS IN METRES UNLESS STATED OTHERWISE.

LEGEND

- ORDER LIMITS
- LIMITS OF DEVIATION
- STREET WORKS (SW)
- ROAD/PROW TO BE STOPPED UP
- PROW BYWAY
- PROW BYWAY - TEMPORARY DIVERSION
- PROW RESTRICTED BYWAY
- PROW FOOTPATH
- PROW FOOTPATH - TEMPORARY DIVERSION
- PROW BRIDLEWAY
- PROW BRIDLEWAY - TEMPORARY DIVERSION
- TEMPORARY ROAD DIVERSION
- DESCRIPTION
- ID or WORK NUMBER (if applicable)
- PROW
- DPROW
- DROAD
- ACCESS
- P-ACCESS
- ROAD/PROW STOPPING UP POINT

Contains Ordnance Survey data © Crown copyright and database rights 2019.

© Crown copyright and database rights 2019 OS Licence Number AL100005237.



Rev	Rev. Date	Purpose of revision	Drawn	Checked	Rev'd	Appr'd
C01	07/09/19	0001 SUBMISSION	DS	JA	ND	MC



Client: Esso Petroleum Company, Limited
Emmyn House,
Emmyn Way,
Leatherhead,
Surrey,
KT22 8UX

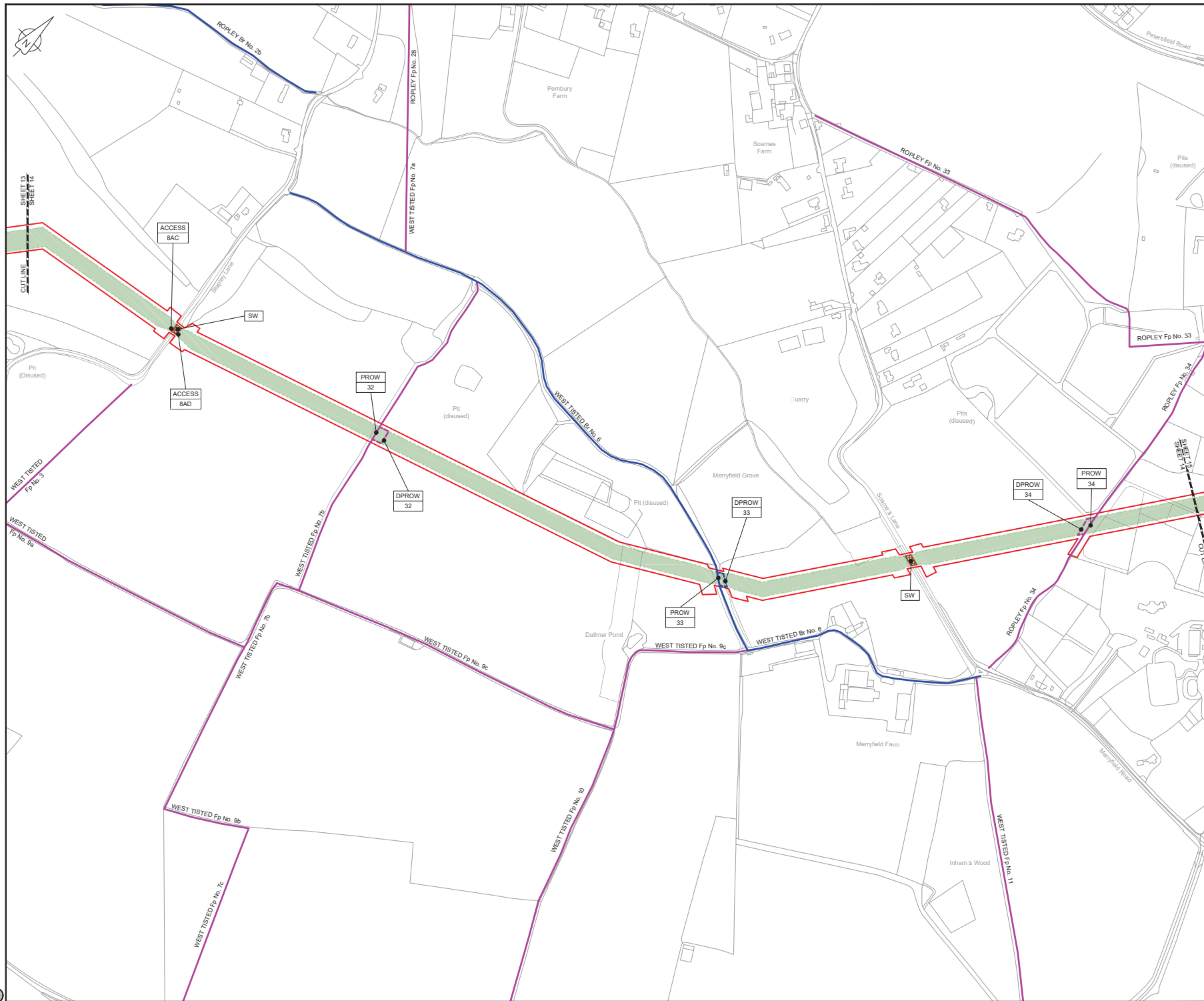


Drawing title
ACCESS & RIGHTS OF WAY PLAN
SHEET 13
REGULATION 5 (2)(K)

Scale	1:2500	DO NOT SCALE
Jacobs No.	B2325300	Rev
Client no.		C01

Drawing number
B2325300-JAC-000-CIV-DRG-000723

Use or copying of this document in whole or in part without the written permission of Jacobs constitutes an infringement of copyright. Limitation: This drawing has been prepared on behalf of and for the exclusive use of Jacobs Client, and is subject to and issued in accordance with the provisions of the contract between Jacobs and the Client. Jacobs accepts no liability or responsibility whatsoever for use in respect of any other project or reference agent. This drawing is not to be used for any other purpose.



LOCATION PLAN
SCALE 1:500,000

NOTES
1. THIS DRAWING IS IN METRES UNLESS STATED OTHERWISE.

LEGEND	
	ORDER LIMITS
	LIMITS OF DEVIATION
	STREET WORKS (SW)
	ROAD/PROW TO BE STOPPED UP
	PROW BYWAY
	PROW BYWAY - TEMPORARY DIVERSION
	PROW RESTRICTED BYWAY
	PROW FOOTPATH
	PROW FOOTPATH - TEMPORARY DIVERSION
	PROW BRIDLEWAY
	PROW BRIDLEWAY - TEMPORARY DIVERSION
	DESCRIPTION
	ID or WORK NUMBER (if applicable)
	PROW
	DPROW
	DROAD
	ACCESS
	P-ACCESS
	ROAD/PROW STOPPING UP POINT

Contains Ordnance Survey data © Crown copyright and database rights 2019.

© Crown copyright and database rights 2019 OS Licence Number AL100005237.

0 50 100 150 200 250 m

SCALE 1:2500 @ A1

C01	07/05/19	0001 SUBMISSION	DS	JA	ND	PH
Rev	Rev. Date	Purpose of revision	Drawn	Checked	Rev'd	Approved

JACOBS
1180 Eakdale Road, Winchester, Hampshire, SO41 1TU
Tel: +44(0)118 946 7000 • Fax: +44(0)118 946 7001
www.jacobs.com

Client: Esso Petroleum Company, Limited
Emryn House,
Emryn Way,
Leatherhead,
Surrey,
KT22 8UX

Project: Southampton to London Pipeline Project

Drawing title: **ACCESS & RIGHTS OF WAY PLAN**
SHEET 14
REGULATION 5 (2)(K)

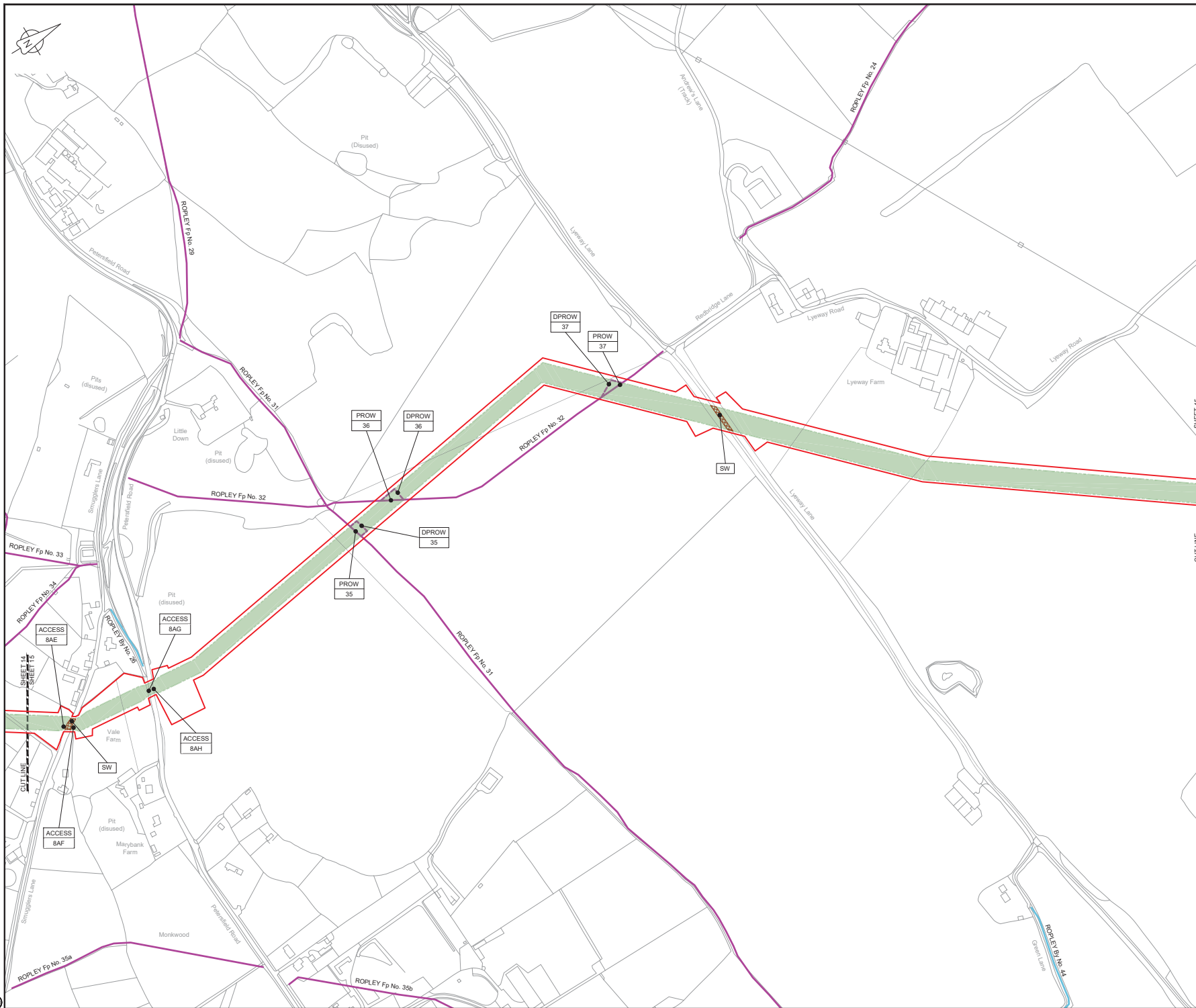
Drawing status: **Fit for Stage Approval**

Scale	1:2500	DO NOT SCALE
Jacobs No.	B2325300	Rev
Client no.		C01

Drawing number: **B2325300-JAC-000-CIV-DRG-000724**

© Copyright 2019 Jacobs U.K. Limited. This drawing and all information contained in this document are the property of Jacobs. Use or copying of this document in whole or in part without the written permission of Jacobs constitutes an infringement of copyright. Limitation: This drawing has been prepared on behalf of, and for the exclusive use of, Jacobs Client, and is to be used in accordance with the provisions of the contract between Jacobs and the Client. Jacobs accepts no liability or responsibility whatsoever for use in respect of any other use, or reliance upon, this drawing by any third party.

C:\pwworking\jacobs_uk_water\utils\ss4\tdp\tdms\B2325300-JAC-000-CIV-DRG-000725.dwg - 08/02/2019 15:53:46 - A1Frame - BTaylor



LOCATION PLAN
SCALE 1:500,000

NOTES
1. THIS DRAWING IS IN METRES UNLESS STATED OTHERWISE.

LEGEND

- ORDER LIMITS
- LIMITS OF DEVIATION
- STREET WORKS (SW)
- ROAD/PROW TO BE STOPPED UP
- PROW BYWAY
- PROW BYWAY - TEMPORARY DIVERSION
- PROW RESTRICTED BYWAY
- PROW FOOTPATH
- PROW FOOTPATH - TEMPORARY DIVERSION
- PROW BRIDLEWAY
- PROW BRIDLEWAY - TEMPORARY DIVERSION
- TEMPORARY ROAD DIVERSION

DESCRIPTION

- ID or WORK NUMBER (if applicable)
- PROW PUBLIC RIGHT OF WAY
- DPROW DIVISION OF PUBLIC RIGHT OF WAY
- DROAD DIVERSION OF ROAD
- ACCESS TEMPORARY CONSTRUCTION ACCESS
- P-ACCESS PERMANENT ACCESS
- A ROAD/PROW STOPPING UP POINT

Contains Ordnance Survey data © Crown copyright and database rights 2019.
© Crown copyright and database rights 2019 OS Licence Number AL100005237.



CD	Rev	Date	Purpose of revision	DS	JA	ND	PH
C01	07/09/19		0001 SUBMISSION				

JACOBS
1180 Eddis Road, Winchester, Hampshire, RG41 1TU
Tel: +44(0)118 946 7000 • Fax: +44(0)118 946 7001
www.jacobs.com

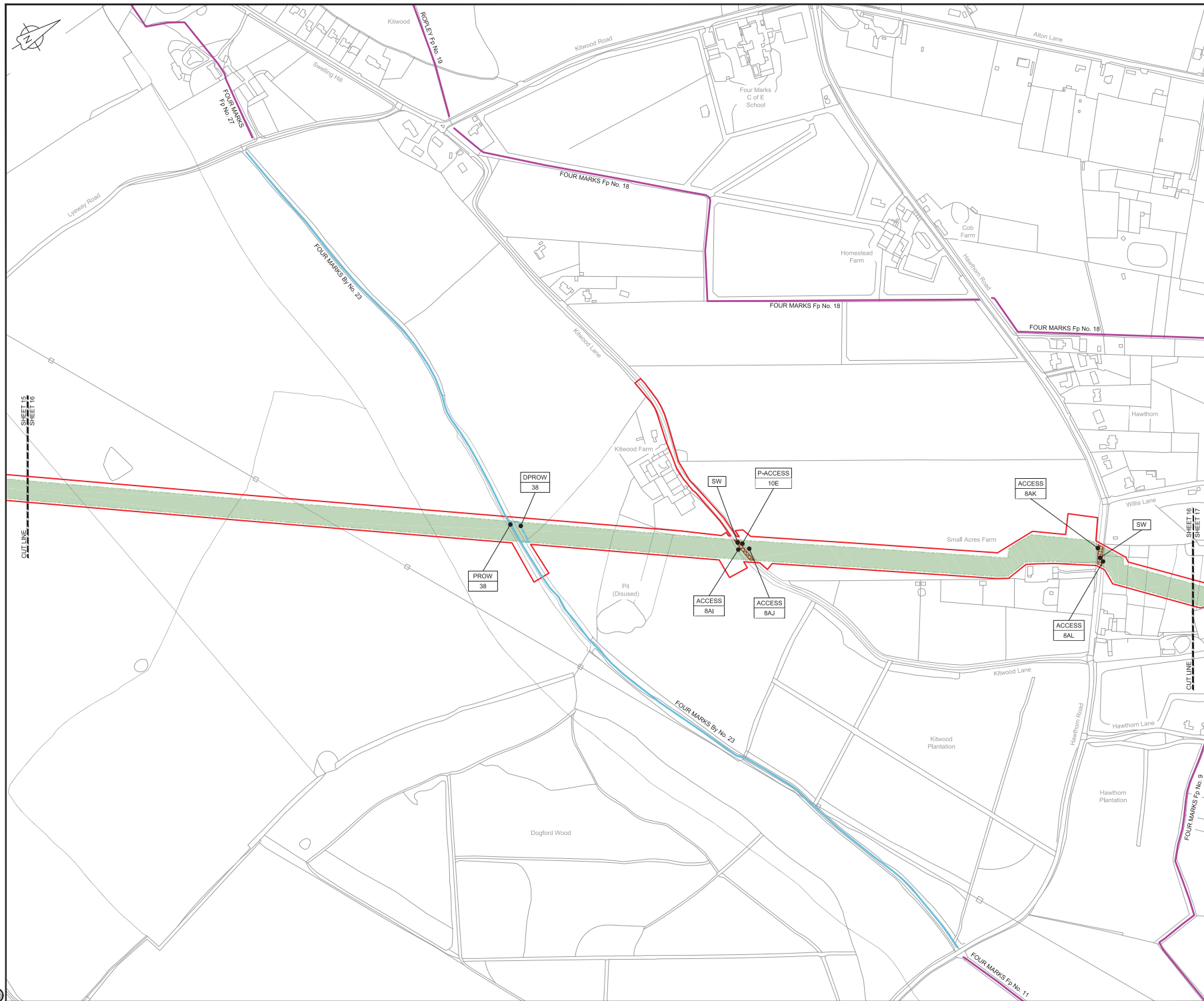
Client: Esso Petroleum Company, Limited
Emlyn House,
Emlyn Way,
Leatherhead,
Surrey,
KT22 8UX

Project: Southampton to London Pipeline Project

Drawing title:
**ACCESS & RIGHTS OF WAY PLAN
SHEET 15
REGULATION 5 (2)(K)**

Drawing status:	Fit for Stage Approval	DO NOT SCALE
Scale:	1:2500	Rev
Jacobs No:	B2325300	C01
Client no:		
Drawing number:	B2325300-JAC-000-CIV-DRG-000725	

Not Copyright © 2019 Jacobs U.K. Limited. This drawing and its contents are the intellectual property of Jacobs. Use or copying of this document in whole or in part without the written permission of Jacobs constitutes an infringement of copyright. Limitation: This drawing has been prepared on behalf of, and for the exclusive use of, Jacobs Client, and is not to be used in any other way. The drawing is not to be used in any way other than for the purposes of the project for which it was prepared. Jacobs accepts no liability or responsibility for any loss or damage arising from the use of this drawing for any other purpose.



LOCATION PLAN
SCALE 1:500,000

NOTES
1. THIS DRAWING IS IN METRES UNLESS STATED OTHERWISE.

LEGEND	
	ORDER LIMITS
	LIMITS OF DEVIATION
	STREET WORKS (SW)
	ROAD/PROW TO BE STOPPED UP
	PROW BYWAY
	PROW BYWAY - TEMPORARY DIVERSION
	PROW RESTRICTED BYWAY
	PROW FOOTPATH
	PROW FOOTPATH - TEMPORARY DIVERSION
	PROW BRIDLEWAY
	PROW BRIDLEWAY - TEMPORARY DIVERSION
	TEMPORARY ROAD DIVERSION
	DESCRIPTION
	ID or WORK NUMBER (if applicable)
	PROW
	DPROW
	DROAD
	DIVERSION OF ROAD
	ACCESS
	TEMPORARY CONSTRUCTION ACCESS
	P-ACCESS
	PERMANENT ACCESS
	ROAD/PROW STOPPING UP POINT

Contains Ordnance Survey data © Crown copyright and database rights 2019.
© Crown copyright and database rights 2019 OS Licence Number AL10005237.



Rev	Rev. Date	Purpose of revision	Drawn	Checked	Rev'd	App'd
-----	-----------	---------------------	-------	---------	-------	-------

JACOBS
1180 Eddis Road, Wokingham, Wokingham, RG41 5TU
Tel: +44(0)118 946 7000 • Fax: +44(0)118 946 7001
www.jacobs.com

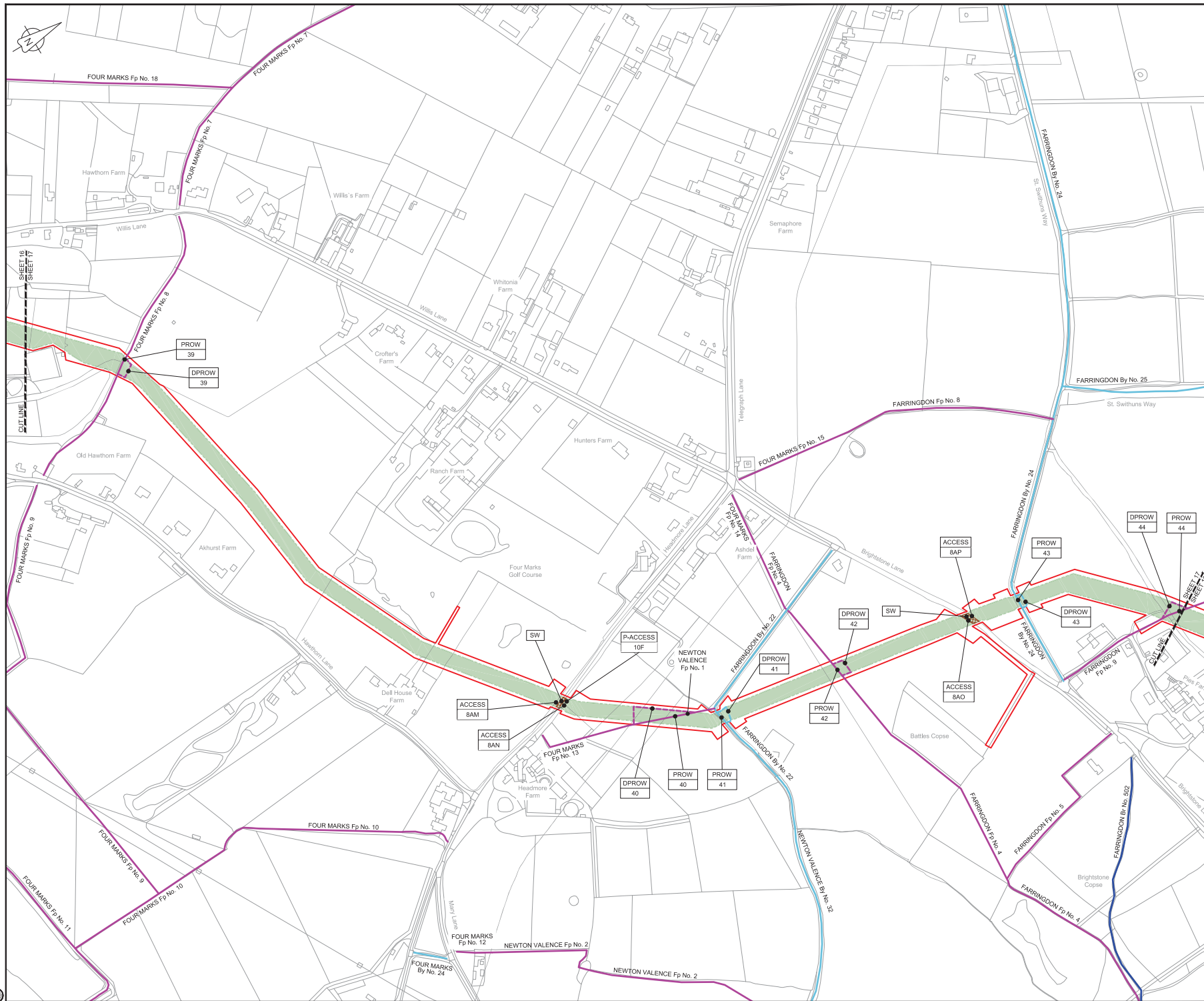
Client: Esso Petroleum Company, Limited
Emmyn House,
Leatherhead,
Surrey,
KT22 8UX

Project: Southampton to London Pipeline Project

Drawing title:
**ACCESS & RIGHTS OF WAY PLAN
SHEET 16
REGULATION 5 (2)(K)**

Drawing status:	Fit for Stage Approval	
Scale:	1:2500	DO NOT SCALE
Jacobs No:	B2325300	Rev
Client no:		C01
Drawing number:	B2325300-JAC-000-CIV-DRG-000726	

© Copyright 2019 Jacobs Ltd. Jacobs Ltd. hereby warrants and represents that the drawings are the property of Jacobs. Use or copying of this document in whole or in part without the written permission of Jacobs constitutes an infringement of copyright. Limitation: This drawing has been prepared on behalf of, and for the exclusive use of, Jacobs Client, and is subject to, and issued in accordance with, the provisions of the contract between Jacobs and the Client. Jacobs accepts no liability or responsibility whatsoever for use in respect of any other use, or reliance upon, this drawing by any third party.

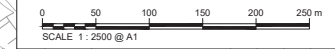


LOCATION PLAN
SCALE 1:500,000

NOTES
1. THIS DRAWING IS IN METRES UNLESS STATED OTHERWISE.

- LEGEND
- ORDER LIMITS
 - LIMITS OF DEVIATION
 - STREET WORKS (SW)
 - ROAD/PROW TO BE STOPPED UP
 - PROW BYWAY
 - PROW BYWAY - TEMPORARY DIVERSION
 - PROW RESTRICTED BYWAY
 - PROW FOOTPATH
 - PROW FOOTPATH - TEMPORARY DIVERSION
 - PROW BRIDLEWAY
 - PROW BRIDLEWAY - TEMPORARY DIVERSION
 - TEMPORARY ROAD DIVERSION
- DESCRIPTION
- ID or WORK NUMBER (if applicable)
 - PROW PUBLIC RIGHT OF WAY
 - DPROW DIVERSION OF PUBLIC RIGHT OF WAY
 - DROAD DIVERSION OF ROAD
 - ACCESS TEMPORARY CONSTRUCTION ACCESS
 - P-ACCESS PERMANENT ACCESS
 - ROAD/PROW STOPPING UP POINT

Contains Ordnance Survey data © Crown copyright and database rights 2019.
© Crown copyright and database rights 2019 OS Licence Number AL10005237.



Rev.	Rev. Date	Purpose of revision	Drawn	Checked	Rev'd	Appr'd
C01	08/05/19	0001 SUBMISSION	DS	JA	ND	PH

JACOBS
1180 Eades Road, Winchester, Hampshire, RG41 1TU
Tel: +44(0)118 945 7000 • Fax: +44(0)118 945 7001
www.jacobs.com

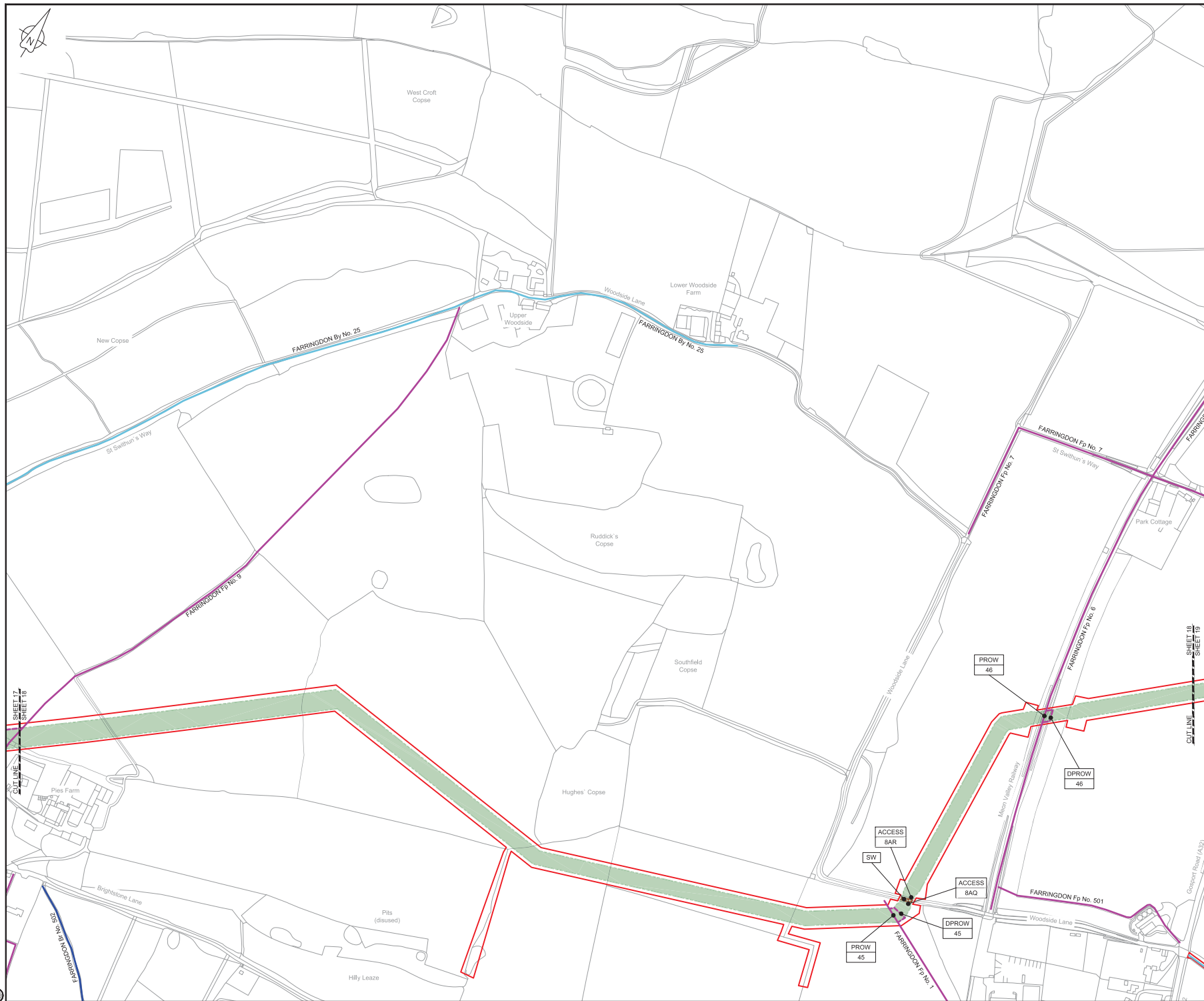
Client: Esso Petroleum Company, Limited
Emryn House,
Emryn Way,
Leatherhead,
Surrey,
KT22 8UX

Project: Southampton to London Pipeline Project

Drawing title:
**ACCESS & RIGHTS OF WAY PLAN
SHEET 17
REGULATION 5 (2)(K)**

Drawing status		
Fit for Stage Approval		
Scale	1:2500	DO NOT SCALE
Jacobs No.	B2325300	Rev
Client no.		C01
Drawing number		
B2325300-JAC-000-CIV-DRG-000727		

© Copyright 2015 Jacobs U.K. Limited. The concepts and information contained in this document are the property of Jacobs. Use or copying of this document in whole or in part without the written permission of Jacobs constitutes an infringement of copyright. Limitation: This document is prepared on behalf of, and for the exclusive use of, Jacobs Client, and is subject to, and bound in accordance with, the provisions of the contract between Jacobs and the Client. Jacobs accepts no liability or responsibility for any loss or damage in respect of any use of this information, this drawing by any third party.



LOCATION PLAN
SCALE 1:500,000

NOTES
1. THIS DRAWING IS IN METRES UNLESS STATED OTHERWISE.

LEGEND	
	ORDER LIMITS
	LIMITS OF DEVIATION
	STREET WORKS (SW)
	ROAD/PROW TO BE STOPPED UP
	PROW BYWAY
	PROW BYWAY - TEMPORARY DIVERSION
	PROW RESTRICTED BYWAY
	PROW FOOTPATH
	PROW FOOTPATH - TEMPORARY DIVERSION
	PROW BRIDLEWAY
	PROW BRIDLEWAY - TEMPORARY DIVERSION
	TEMPORARY ROAD DIVERSION
	DESCRIPTION
	ID or WORK NUMBER (if applicable)
PROW	PUBLIC RIGHT OF WAY
DPROW	DIVERSION OF PUBLIC RIGHT OF WAY
DROAD	DIVERSION OF ROAD
ACCESS	TEMPORARY CONSTRUCTION ACCESS
P-ACCESS	PERMANENT ACCESS
	ROAD/PROW STOPPING UP POINT

Contains Ordnance Survey data © Crown copyright and database rights 2019.
© Crown copyright and database rights 2019 OS Licence Number AL10005237.

0 50 100 150 200 250 m
SCALE 1:2500 @ A1

Rev	Rev. Date	Purpose of revision	Drawn	Checked	Rev'd	Appr'd
C01	08/05/19	0001 SUBMISSION				

JACOBS
1180 Eakdale Road, Wincoburn, Winchester, RG41 1TU
Tel: +44(0)118 946 7000 • Fax: +44(0)118 946 7001
www.jacobs.com

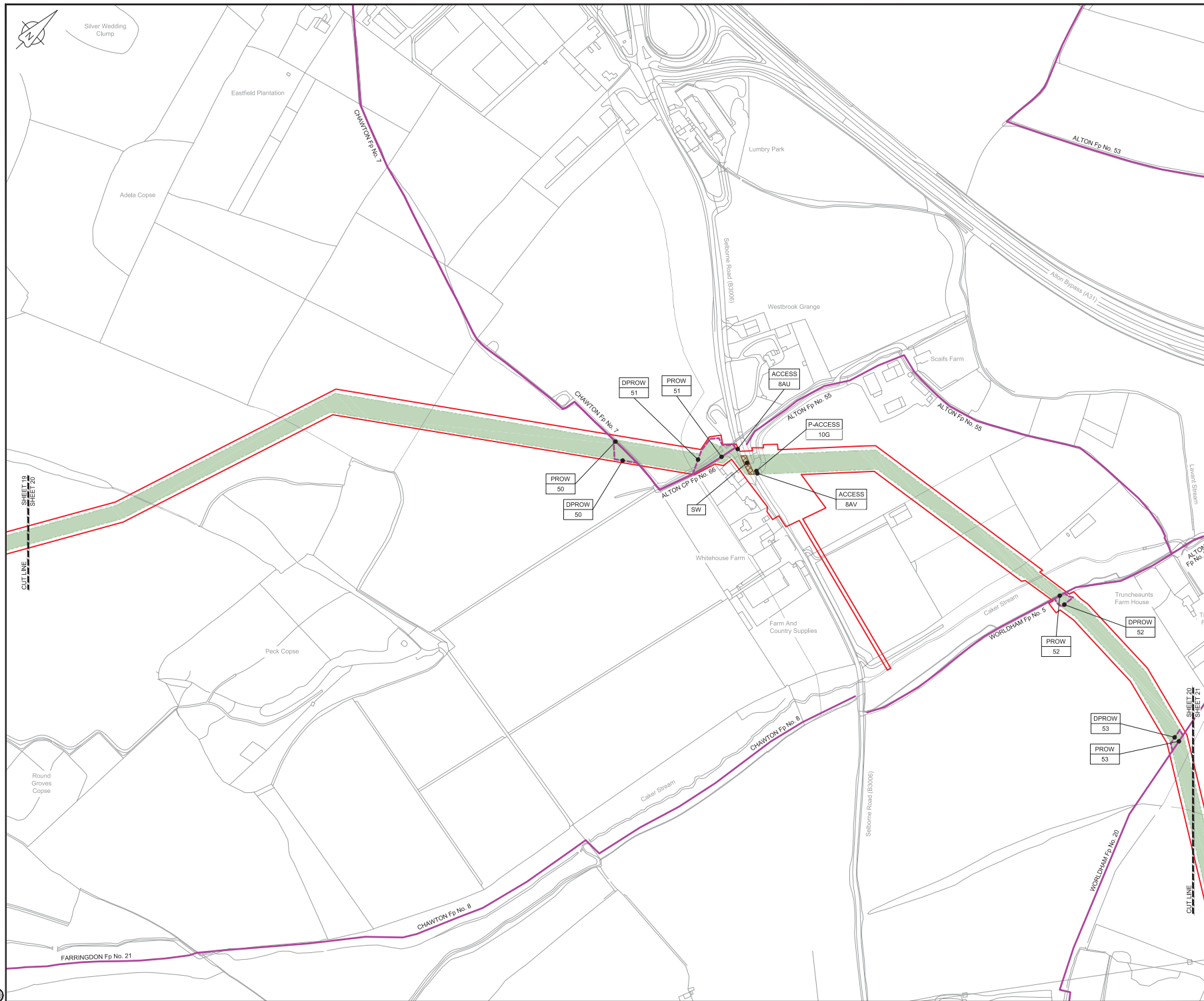
Client: Esso Petroleum Company, Limited
Emryn House,
Emryn Way,
Leatherhead,
Surrey,
KT22 8UX

Project: Southampton to London Pipeline Project

Drawing title:
**ACCESS & RIGHTS OF WAY PLAN
SHEET 18
REGULATION 5 (2)(K)**

Drawing status		Fit for Stage Approval
Scale	1:2500	DO NOT SCALE
Jacobs No.	B2325300	Rev
Client no.		C01
Drawing number	B2325300-JAC-000-CIV-DRG-000728	

Not copyright © 2019 Jacobs Ltd. Jacobs' drawings are confidential and the property of Jacobs. Use or copying of this document in whole or in part without the written permission of Jacobs constitutes an infringement of copyright. Limitation: This drawing has been prepared on behalf of and for the exclusive use of Jacobs Client, and is not to be used in accordance with the provisions of the contract between Jacobs and the Client. Jacobs accepts no liability or responsibility whatsoever for its use in respect of any other use, or reliance upon. This drawing is not third party.



LOCATION PLAN

SCALE 1:500,000

NOTES

1. THIS DRAWING IS IN METRES UNLESS STATED OTHERWISE.

LEGEND	
	ORDER LIMITS
	LIMITS OF DEVIATION
	STREET WORKS (SW)
	ROAD/PROW TO BE STOPPED UP
	PROW BYWAY
	PROW BYWAY - TEMPORARY DIVERSION
	PROW RESTRICTED BYWAY
	PROW FOOTPATH
	PROW FOOTPATH - TEMPORARY DIVERSION
	PROW BRIDLEWAY
	PROW BRIDLEWAY - TEMPORARY DIVERSION
	TEMPORARY ROAD DIVERSION
	DESCRIPTION
	ID or WORK NUMBER (if applicable)
	PUBLIC RIGHT OF WAY
	DIVERSION OF PUBLIC RIGHT OF WAY
	DIVERSION OF ROAD
	TEMPORARY CONSTRUCTION ACCESS
	PERMANENT ACCESS
	ROAD/PROW STOPPING UP POINT

Contains Ordnance Survey data © Crown copyright and database rights 2019.

© Crown copyright and database rights 2019 OS Licence Number AL10005237.



Rev	Rev. Date	Purpose of revision	Drawn	Checked	Rev'd	App'd
-----	-----------	---------------------	-------	---------	-------	-------

JACOBS

1180 Eddis Road, Wokingham, Wokingham, RG41 1TU
Tel: +44(0)118 946 7000 • Fax: +44(0)118 946 7001
www.jacobs.com

Client: Esso Petroleum Company, Limited
Emmyn House,
Leatherhead,
Surrey,
KT22 8UX

Project: Southampton to London Pipeline Project

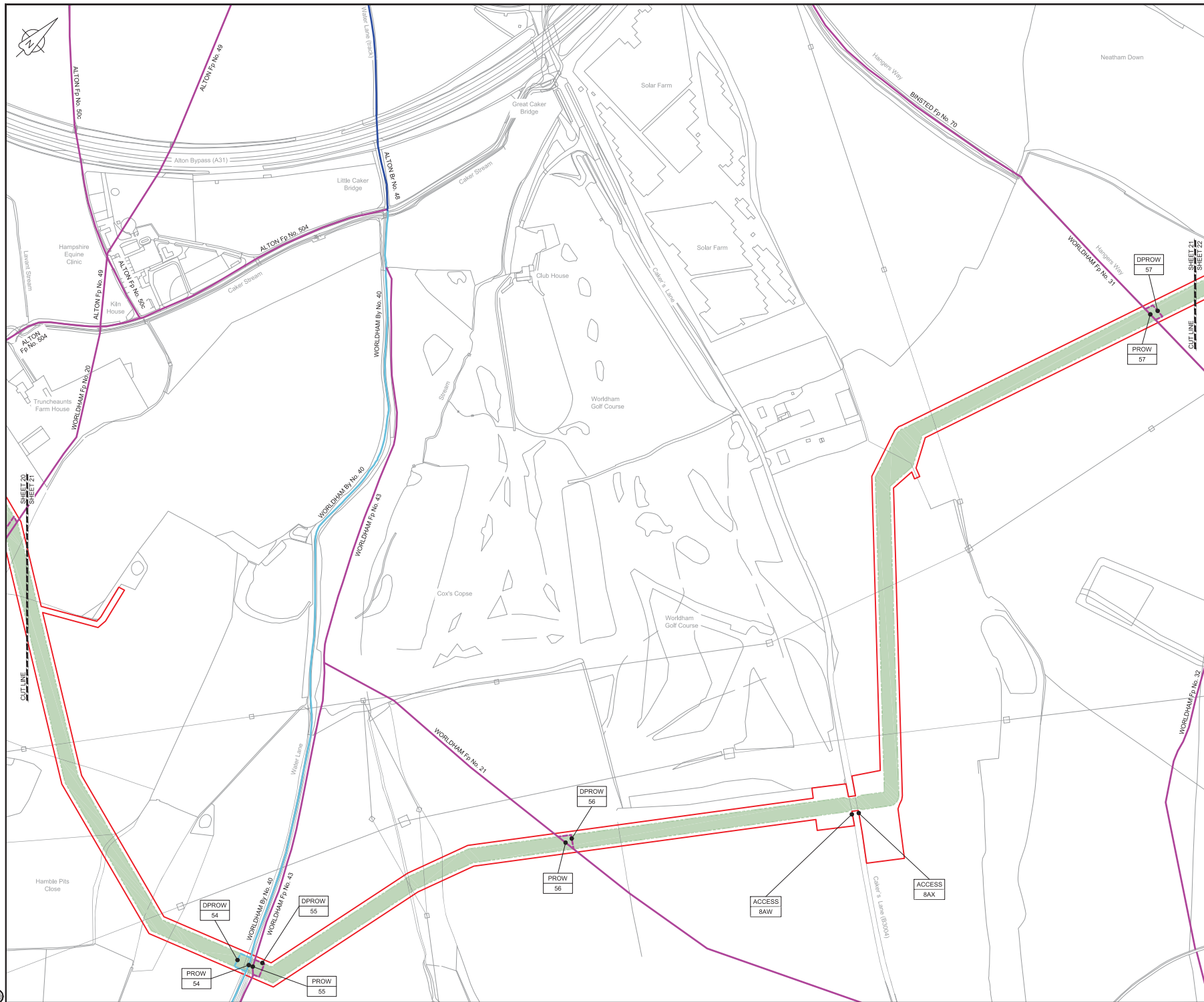
Drawing title: **ACCESS & RIGHTS OF WAY PLAN SHEET 20 REGULATION 5 (2)(K)**

Drawing status	
Scale	1:2500
Jacobs No.	B2325300
Client no.	
Drawing number	B2325300-JAC-000-CIV-DRG-000730

Fit for Stage Approval

DO NOT SCALE

Rev C01



LOCATION PLAN
SCALE 1:500,000

NOTES
1. THIS DRAWING IS IN METRES UNLESS STATED OTHERWISE.

LEGEND	
[Red line]	ORDER LIMITS
[Green line]	LIMITS OF DEVIATION
[Blue line]	STREET WORKS (SW)
[Blue line with cross-hatch]	ROAD/PROW TO BE STOPPED UP
[Blue line with diagonal lines]	PROW BYWAY
[Blue line with diagonal lines]	PROW BYWAY - TEMPORARY DIVERSION
[Blue line with diagonal lines]	PROW RESTRICTED BYWAY
[Blue line with diagonal lines]	PROW FOOTPATH
[Blue line with diagonal lines]	PROW FOOTPATH - TEMPORARY DIVERSION
[Blue line with diagonal lines]	PROW BRIDLEWAY
[Blue line with diagonal lines]	PROW BRIDLEWAY - TEMPORARY DIVERSION
[Blue line with diagonal lines]	TEMPORARY ROAD DIVERSION
[Black dot]	DESCRIPTION
[Black dot]	ID or WORK NUMBER (if applicable)
[Black dot]	PROW
[Black dot]	DPROW
[Black dot]	DROAD
[Black dot]	ACCESS
[Black dot]	P-ACCESS
[Black dot]	ROAD/PROW STOPPING UP POINT

Contains Ordnance Survey data © Crown copyright and database rights 2019.
© Crown copyright and database rights 2019 OS Licence Number AL100005237.

0 50 100 150 200 250 m
SCALE 1:2500 @ A1

Rev	Rev. Date	Purpose of revision	Drawn	Checked	Rev'd	Appr'd
-----	-----------	---------------------	-------	---------	-------	--------

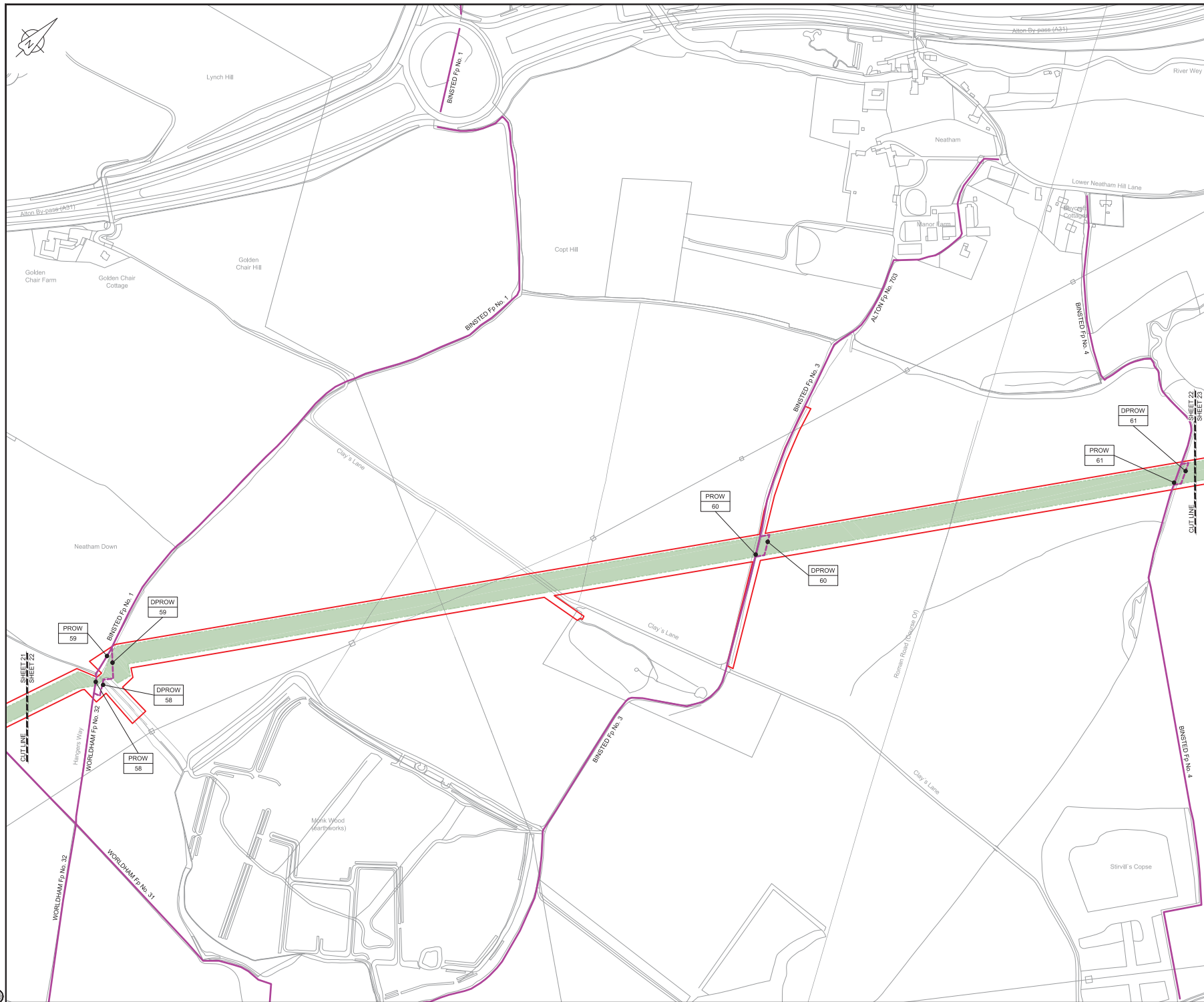
JACOBS
1180 Eddis Road, Winchester, Hampshire, SO41 1TU
Tel: +44(0)118 945 7000 • Fax: +44(0)118 945 7001
www.jacobs.com

Client: Esso Petroleum Company, Limited
Emmyn House,
Emmyn Way,
Leatherhead,
Surrey
KT22 8UX

Project: **Esso** | Southampton to London Pipeline Project

Drawing title:
**ACCESS & RIGHTS OF WAY PLAN
SHEET 21
REGULATION 5 (2)(K)**

Drawing status:	Fit for Stage Approval
Scale:	1:2500
Jacobs No:	B2325300
Client no:	C01
Drawing number:	B2325300-JAC-000-CIV-DRG-000731

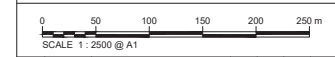


LOCATION PLAN
SCALE 1:500,000

NOTES
1. THIS DRAWING IS IN METRES UNLESS STATED OTHERWISE.

LEGEND	
	ORDER LIMITS
	LIMITS OF DEVIATION
	STREET WORKS (SW)
	ROAD/PROW TO BE STOPPED UP
	PROW BYWAY
	PROW BYWAY - TEMPORARY DIVERSION
	PROW RESTRICTED BYWAY
	PROW FOOTPATH
	PROW FOOTPATH - TEMPORARY DIVERSION
	PROW BRIDLEWAY
	PROW BRIDLEWAY - TEMPORARY DIVERSION
	TEMPORARY ROAD DIVERSION
	DESCRIPTION
	ID or WORK NUMBER (if applicable)
	PROW
	DPROW
	DROAD
	ACCESS
	P-ACCESS
	ROAD/PROW STOPPING UP POINT

Contains Ordnance Survey data © Crown copyright and database rights 2019.
© Crown copyright and database rights 2019 OS Licence Number AL100005237.



CD	Rev	Date	Purpose of revision	DS	JA	ND	PH
C01	07/05/19		0001 SUBMISSION				

JACOBS
1180 Eddis Road, Winchester, Hampshire, RG41 1TU
Tel +44(0)118 946 7000 • Fax +44(0)118 946 7001
www.jacobs.com

Client: Esso Petroleum Company, Limited
Emmyn Way,
Leatherhead,
Surrey,
KT22 8UX

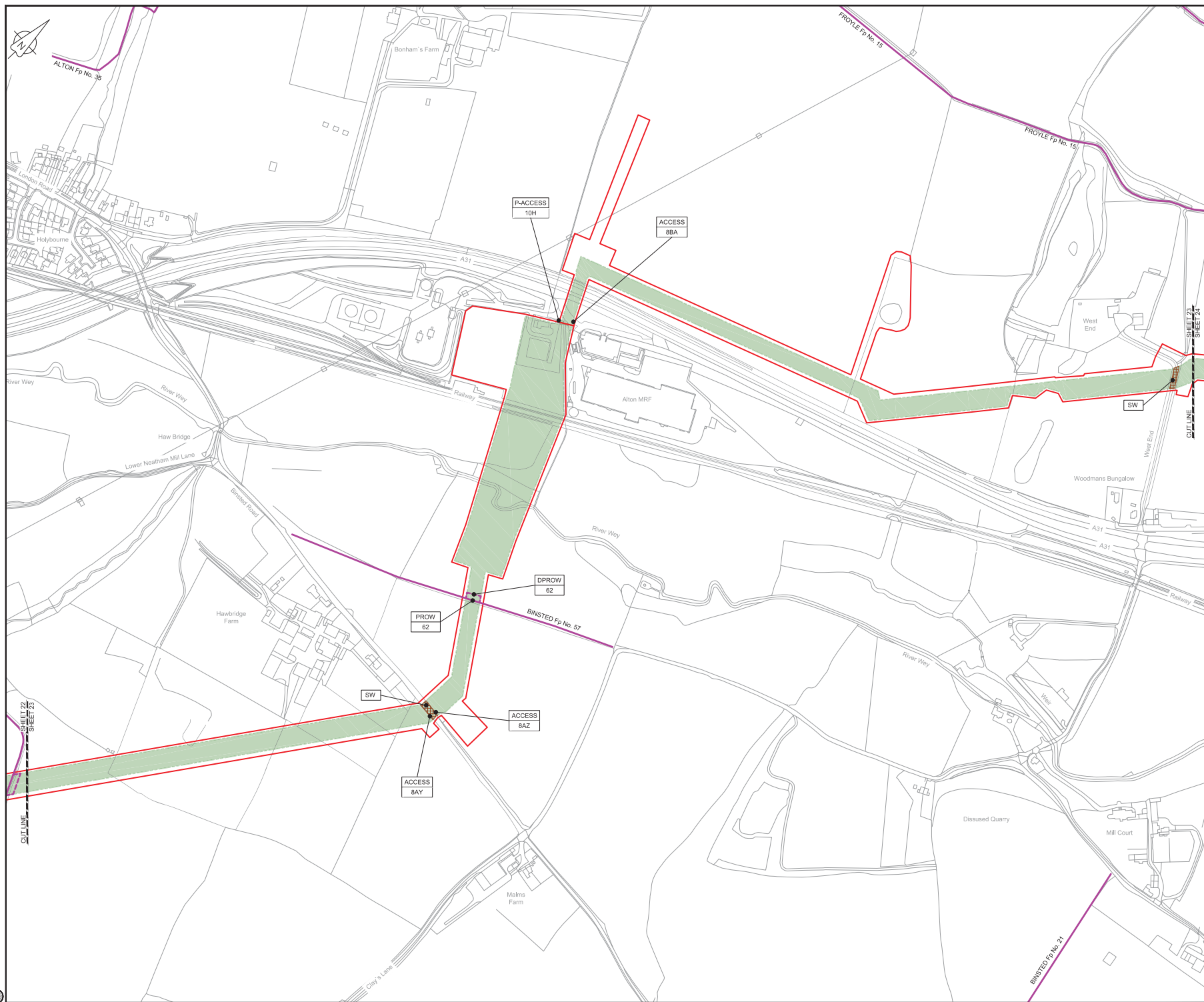
Project: Southampton to London Pipeline Project

Drawing title:
ACCESS & RIGHTS OF WAY PLAN
SHEET 22
REGULATION 5 (2)(K)

Drawing status		Fit for Stage Approval
Scale	1:2500	DO NOT SCALE
Jacobs No.	B2325300	Rev
Client no.		C01

Drawing number:
B2325300-JAC-000-CIV-DRG-000732

Not Copyright © Jacobs Ltd. Jacobs Ltd. hereby warrants that the drawings are the intellectual property of Jacobs Ltd. and that the drawings are not to be used for any other purpose without the written permission of Jacobs Ltd. Jacobs Ltd. shall not be liable for any loss or damage caused by the use of the drawings for any other purpose. The drawings are the property of Jacobs Ltd. and shall remain the property of Jacobs Ltd. Jacobs Ltd. shall not be liable for any loss or damage caused by the use of the drawings for any other purpose. The drawings are the property of Jacobs Ltd. and shall remain the property of Jacobs Ltd. Jacobs Ltd. shall not be liable for any loss or damage caused by the use of the drawings for any other purpose.



LOCATION PLAN
SCALE 1:500,000

NOTES

1. THIS DRAWING IS IN METRES UNLESS STATED OTHERWISE.

LEGEND

	ORDER LIMITS
	LIMITS OF DEVIATION
	STREET WORKS (SW)
	ROAD/PROW TO BE STOPPED UP
	PROW BYWAY
	PROW BYWAY - TEMPORARY DIVERSION
	PROW RESTRICTED BYWAY
	PROW FOOTPATH
	PROW FOOTPATH - TEMPORARY DIVERSION
	PROW BRIDLEWAY
	PROW BRIDLEWAY - TEMPORARY DIVERSION
	TEMPORARY ROAD DIVERSION
	DESCRIPTION
	ID or WORK NUMBER (if applicable)
	PROW
	DPROW
	ROAD
	DIVERSION OF ROAD
	ACCESS
	TEMPORARY CONSTRUCTION ACCESS
	P-ACCESS
	PERMANENT ACCESS
	ROAD/PROW STOPPING UP POINT

Contains Ordnance Survey data © Crown copyright and database rights 2019.

© Crown copyright and database rights
2019 OS Licence Number AL100005237.



Rev	Rev. Date	Purpose of revision	Drawn	Checked	Rev'd	Appr'd
-----	-----------	---------------------	-------	---------	-------	--------

JACOBS
1180 Eddis Road, Wokingham, Wokingham, RG41 1TU
Tel: +44(0)118 946 7000 • Fax: +44(0)118 946 7001
www.jacobs.com

Client: Esso Petroleum Company, Limited
Emmyn House,
Emmyn Way,
Leatherhead,
Surrey,
KT22 8UX

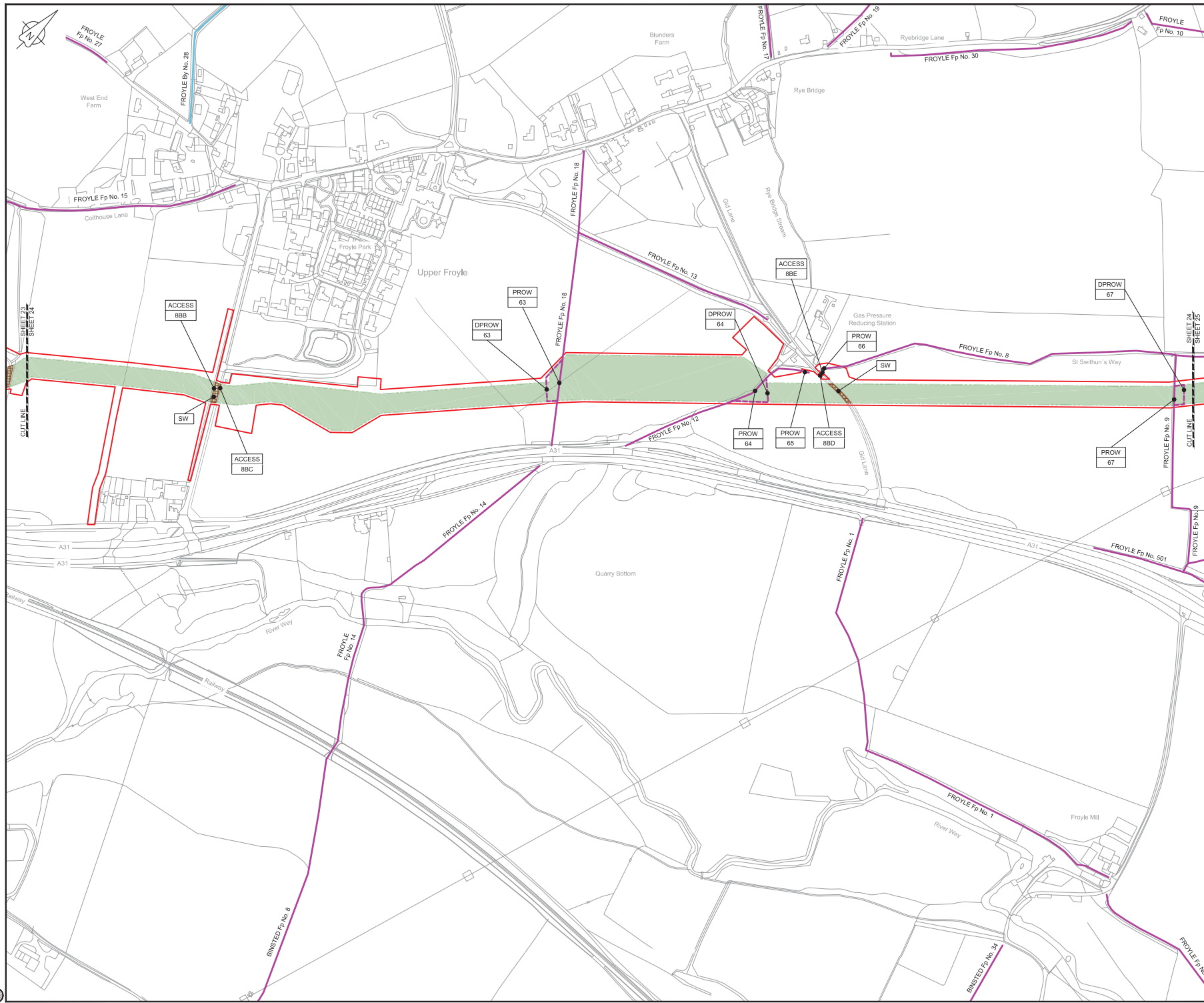
Project: Southampton to London Pipeline Project

Drawing title ACCESS & RIGHTS OF WAY PLAN SHEET 23 REGULATION 5 (2)(K)

Drawing status	Fit for Stage Approval
Scale	1:2500
Jacobs No.	B2325300
Client no.	
Drawing number	B2325300-JAC-000-CIV-DRG-000733

DO NOT SCALE	Rev	C01
--------------	-----	-----

Use or copying of this document in whole or in part without the written permission of Jacobs constitutes an infringement of copyright. Limitation: This drawing has been prepared on behalf of and for the exclusive use of Jacobs Client, and is subject to and issued in accordance with the provisions of the contract between Jacobs and the Client. Jacobs accepts no liability or responsibility whatsoever for its use in respect of any other use or reference other than that for which it was prepared.



LOCATION PLAN

SCALE 1:500,000

NOTES

1. THIS DRAWING IS IN METRES UNLESS STATED OTHERWISE.

LEGEND

ORDER LIMITS
LIMITS OF DEVIATION
STREET WORKS (SW)
ROAD/PROW TO BE STOPPED UP
PROW BYWAY
PROW BYWAY - TEMPORARY DIVERSION
PROW RESTRICTED BYWAY
PROW FOOTPATH
PROW FOOTPATH - TEMPORARY DIVERSION
PROW BRIDLEWAY
PROW BRIDLEWAY - TEMPORARY DIVERSION
TEMPORARY ROAD DIVERSION

DESCRIPTION
ID or WORK NUMBER (if applicable)
PROW
DPROW
DROAD
ACCESS
P-ACCESS
ROAD/PROW STOPPING UP POINT

Contains Ordnance Survey data © Crown copyright and database rights 2019.

© Crown copyright and database rights 2019 OS Licence Number AL10005237.

0 50 100 150 200 250 m

SCALE 1:2500 @ A1

CD1	08/05/19	0001 SUBMISSION	DS	JA	ND	PH
Rev.	Rev. Date	Purpose of revision	Drawn	Checked	Rev'd	Approved

JACOBS

1180 Eakdale Road, Wokingham, Wokingham, RG41 1TU
Tel: +44(0)118 946 7000 • Fax: +44(0)118 946 7001
www.jacobs.com

Client: Esso Petroleum Company, Limited
Emmyn House,
Emmyn Way,
Leatherhead,
Surrey,
KT22 8UX

Project: **Esso** Southampton to London Pipeline Project

Drawing title: **ACCESS & RIGHTS OF WAY PLAN**
SHEET 24
REGULATION 5 (2)(K)

Drawing status: **Fit for Stage Approval**

Scale	1:2500	DO NOT SCALE
Jacobs No.	B2325300	
Client no.		Rev C01

Drawing number: **B2325300-JAC-000-CIV-DRG-000734**

© Copyright 2019 Jacobs Ltd. Jacobs, the Jacobs logo and all other marks contained in this document are the property of Jacobs. Use or copying of this document in whole or in part without the written permission of Jacobs constitutes an infringement of copyright. Limitation: This drawing has been prepared on behalf of and for the exclusive use of Jacobs Client, and is subject to the terms and conditions of the contract between Jacobs and the Client. Jacobs accepts no liability or responsibility whatsoever for use in respect of any other use, or reliance upon, this drawing by any third party.



LOCATION PLAN
SCALE 1:500,000

NOTES
1. THIS DRAWING IS IN METRES UNLESS STATED OTHERWISE.

- LEGEND
- ORDER LIMITS
 - LIMITS OF DEVIATION
 - STREET WORKS (SW)
 - ROAD/PROW TO BE STOPPED UP
 - PROW BYWAY
 - PROW BYWAY - TEMPORARY DIVERSION
 - PROW RESTRICTED BYWAY
 - PROW FOOTPATH
 - PROW FOOTPATH - TEMPORARY DIVERSION
 - PROW BRIDLEWAY
 - PROW BRIDLEWAY - TEMPORARY DIVERSION
 - TEMPORARY ROAD DIVERSION

- DESCRIPTION
ID or WORK NUMBER (if applicable)
- PROW PUBLIC RIGHT OF WAY
 - DPROW DIVISION OF PUBLIC RIGHT OF WAY
 - DROAD DIVERSION OF ROAD
 - ACCESS TEMPORARY CONSTRUCTION ACCESS
 - P-ACCESS PERMANENT ACCESS
 - A ROAD/PROW STOPPING UP POINT

Contains Ordnance Survey data © Crown copyright and database rights 2019.
© Crown copyright and database rights 2019 OS Licence Number AL10005237.

0 50 100 150 200 250 m
SCALE 1:2500 @ A1

C01	08/05/19	0001 SUBMISSION	DS	JA	ND	PH
Rev	Rev. Date	Purpose of revision	Drawn	Checked	Rev'd	Apprv'd

JACOBS
1180 Eddis Road, Wincoburn, Winchester, Hampshire, SO41 5TU
Tel: +44(0)118 946 7000 • Fax: +44(0)118 946 7001
www.jacobs.com

Client: Esso Petroleum Company, Limited
Emmyn House,
Emmyn Way,
Leatherhead,
Surrey,
KT22 8UX

Project: Southampton to London Pipeline Project

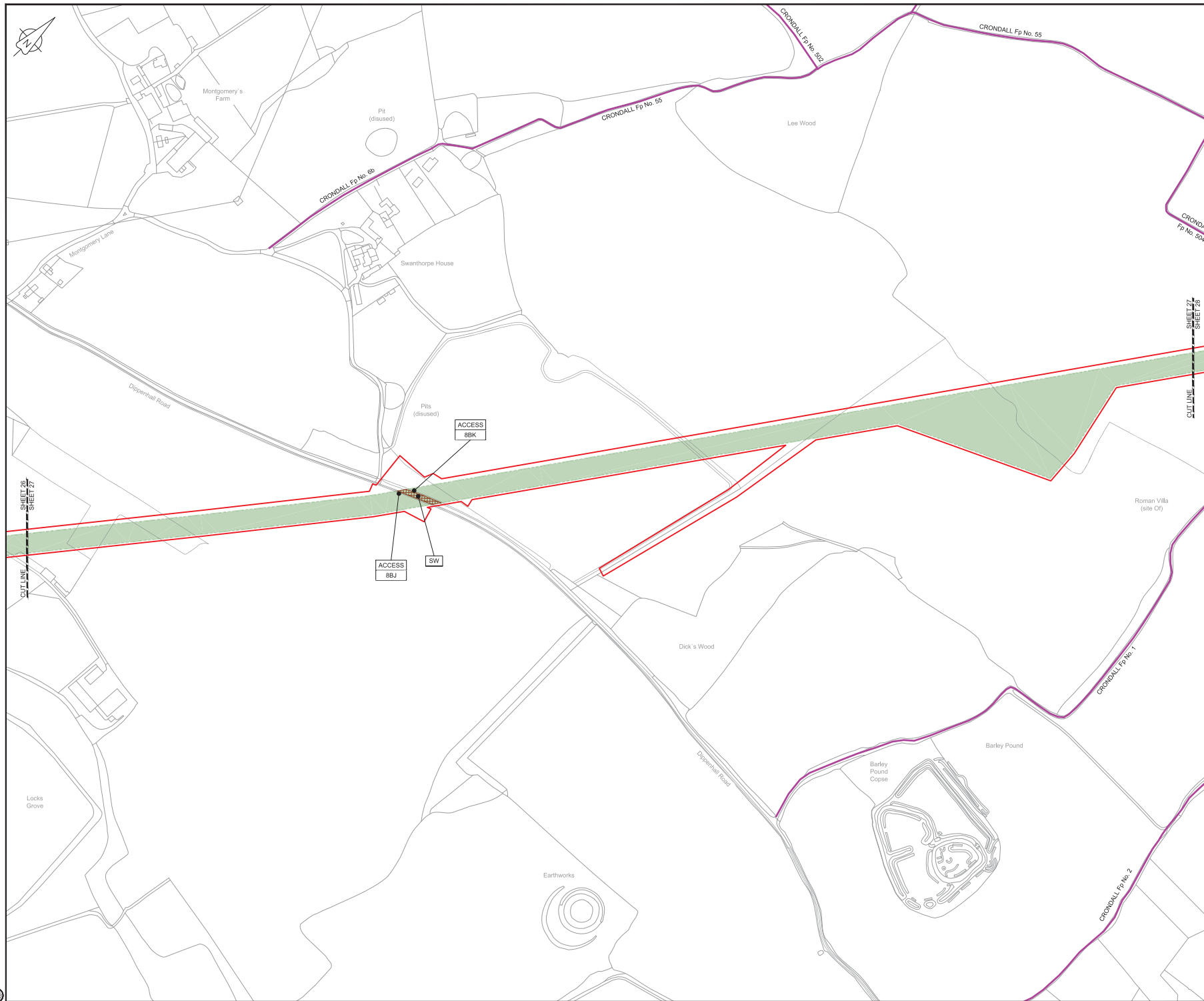
Drawing title
**ACCESS & RIGHTS OF WAY PLAN
SHEET 26
REGULATION 5 (2)(K)**

Drawing status: **Fit for Stage Approval**

Scale	1:2500	DO NOT SCALE
Jacobs No.	B2325300	Rev
Client no.		C01

Drawing number
B2325300-JAC-000-CIV-DRG-000736

© Copyright 2019 Jacobs Ltd. Jacobs Ltd. hereby warrants that the drawings and documents contained in this document are the property of Jacobs. Use or copying of this document in whole or in part without the written permission of Jacobs constitutes an infringement of copyright. Limitation: This drawing has been prepared on behalf of and for the exclusive use of Jacobs Client, and is subject to, and issued in accordance with, the provisions of the contract between Jacobs and the Client. Jacobs accepts no liability or responsibility whatsoever for use in respect of any other use or reference apart from the drawings to which it was issued.



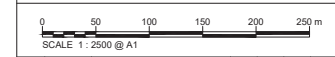
LOCATION PLAN
SCALE 1:500,000

NOTES
1. THIS DRAWING IS IN METRES UNLESS STATED OTHERWISE.

LEGEND	
	ORDER LIMITS
	LIMITS OF DEVIATION
	STREET WORKS (SW)
	ROAD/PROW TO BE STOPPED UP
	PROW BYWAY
	PROW BYWAY - TEMPORARY DIVERSION
	PROW RESTRICTED BYWAY
	PROW FOOTPATH
	PROW FOOTPATH - TEMPORARY DIVERSION
	PROW BRIDLEWAY
	PROW BRIDLEWAY - TEMPORARY DIVERSION
	TEMPORARY ROAD DIVERSION
	DESCRIPTION
	ID or WORK NUMBER (if applicable)
PROW	PUBLIC RIGHT OF WAY
DPROW	DIVISION OF PUBLIC RIGHT OF WAY
DROAD	DIVERSION OF ROAD
ACCESS	TEMPORARY CONSTRUCTION ACCESS
P-ACCESS	PERMANENT ACCESS
	ROAD/PROW STOPPING UP POINT

Contains Ordnance Survey data © Crown copyright and database rights 2019.

© Crown copyright and database rights 2019 OS Licence Number AL100005237.



CD1	08/05/19	0001 SUBMISSION	OS	JA	MD	PH
Rev	Rev. Date	Purpose of revision	Drawn	Checked	Rev'd	Appr'd

JACOBS
1180 Epsom Road, Wokingham, Wokingham, RG41 1TU
Tel: +44(0)118 946 7000 • Fax: +44(0)118 946 7001
www.jacobs.com

Client: Esso Petroleum Company, Limited
Emmyn House,
Emmyn Way,
Leatherhead,
Surrey,
KT22 8UX

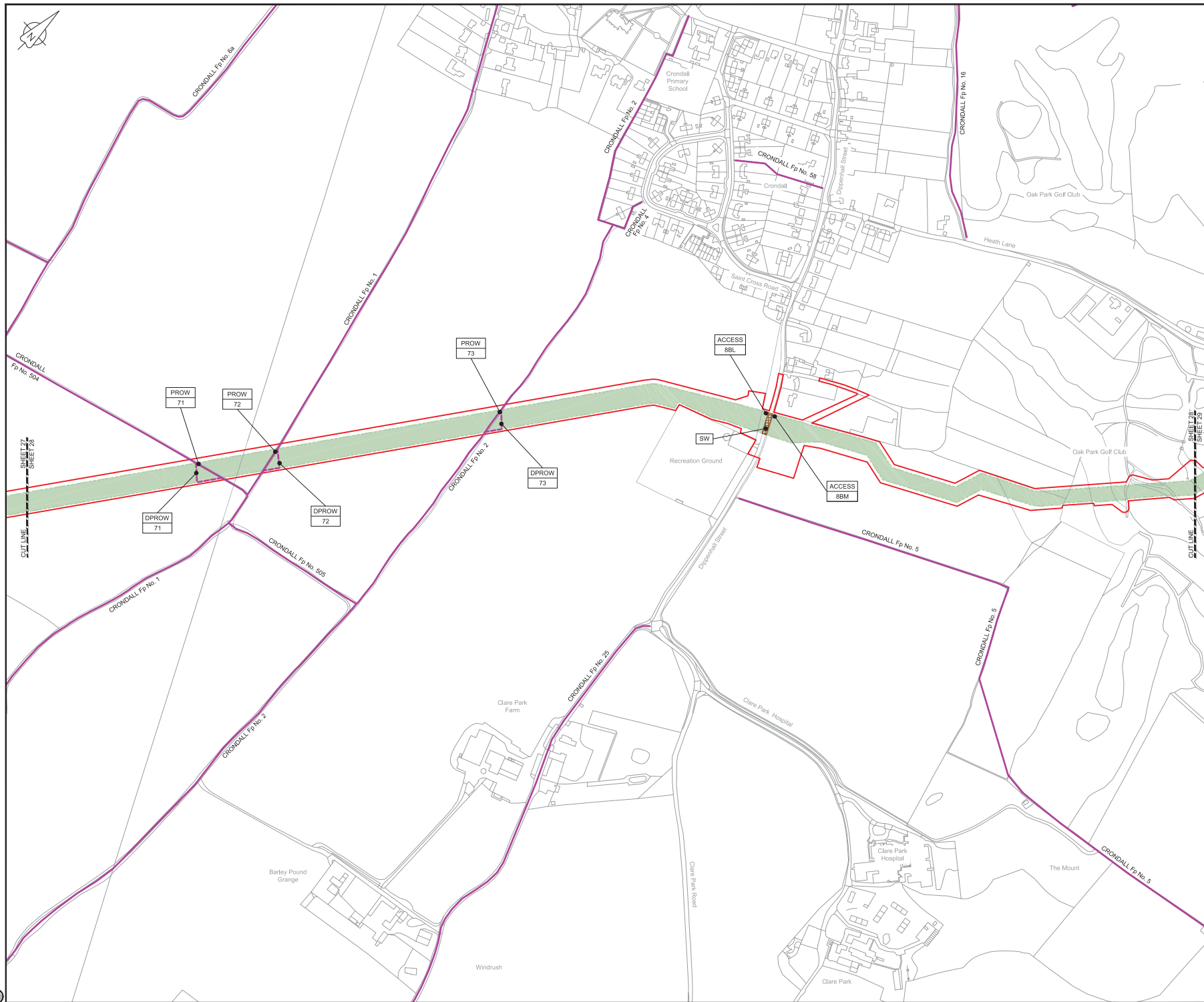
Project: Southampton to London Pipeline Project

Drawing title:
**ACCESS & RIGHTS OF WAY PLAN
SHEET 27
REGULATION 5 (2)(K)**

Drawing status		
Fit for Stage Approval		
Scale	1:2500	DO NOT SCALE
Jacobs No.	B2325300	Rev
Client no.		C01

Drawing number:
B2325300-JAC-000-CIV-DRG-000737

© Copyright 2019 Jacobs Ltd. Jacobs, the Jacobs logo and other marks contained in this document are the property of Jacobs. Use or copying of this document in whole or in part without the written permission of Jacobs constitutes an infringement of copyright. Limitation: This drawing has been prepared on behalf of, and for the exclusive use of, Jacobs Client, and is subject to, and issued in accordance with, the provisions of the contract between Jacobs and the Client. Jacobs accepts no liability or responsibility whatsoever for use in respect of any other use, or reliance upon, this drawing by any third party.



LOCATION PLAN
SCALE 1:500,000

NOTES

1. THIS DRAWING IS IN METRES UNLESS STATED OTHERWISE.

LEGEND

	ORDER LIMITS
	LIMITS OF DEVIATION
	STREET WORKS (SW)
	ROAD/PROW TO BE STOPPED UP
	PROW BYWAY
	PROW BYWAY - TEMPORARY DIVERSION
	PROW RESTRICTED BYWAY
	PROW FOOTPATH
	PROW FOOTPATH - TEMPORARY DIVERSION
	PROW BRIDLEWAY
	PROW BRIDLEWAY - TEMPORARY DIVERSION
	TEMPORARY ROAD DIVERSION
	DESCRIPTION
	ID or WORK NUMBER (if applicable)
	PROW
	DPROW
	DROAD
	DIVERSION OF ROAD
	ACCESS
	TEMPORARY CONSTRUCTION ACCESS
	P-ACCESS
	PERMANENT ACCESS
	ROAD/PROW STOPPING UP POINT

Contains Ordnance Survey data © Crown
copyright and database rights 2019.

© Crown copyright and database rights
2019 OS Licence Number AL100005237.



CO1	08/05/19	0001 SUBMISSION	DS	JA	ND	PH
Rev	Rev. Date	Purpose of revision	Drawn	Checked	Rev'd	Approved

JACOBS

1180 Epsom Road, Wokingham, Wokingham, RG41 1TU
Tel: +44(0)118 948 7000 • Fax: +44(0)118 948 7001
www.jacobs.com

Client: Esso Petroleum Company, Limited
Emmyn House,
Emmyn Way,
Leatherhead,
Surrey,
KT22 8UX

Project: Southampton to London
Pipeline Project

Drawing title:
ACCESS & RIGHTS OF WAY PLAN
SHEET 28
REGULATION 5 (2)(K)

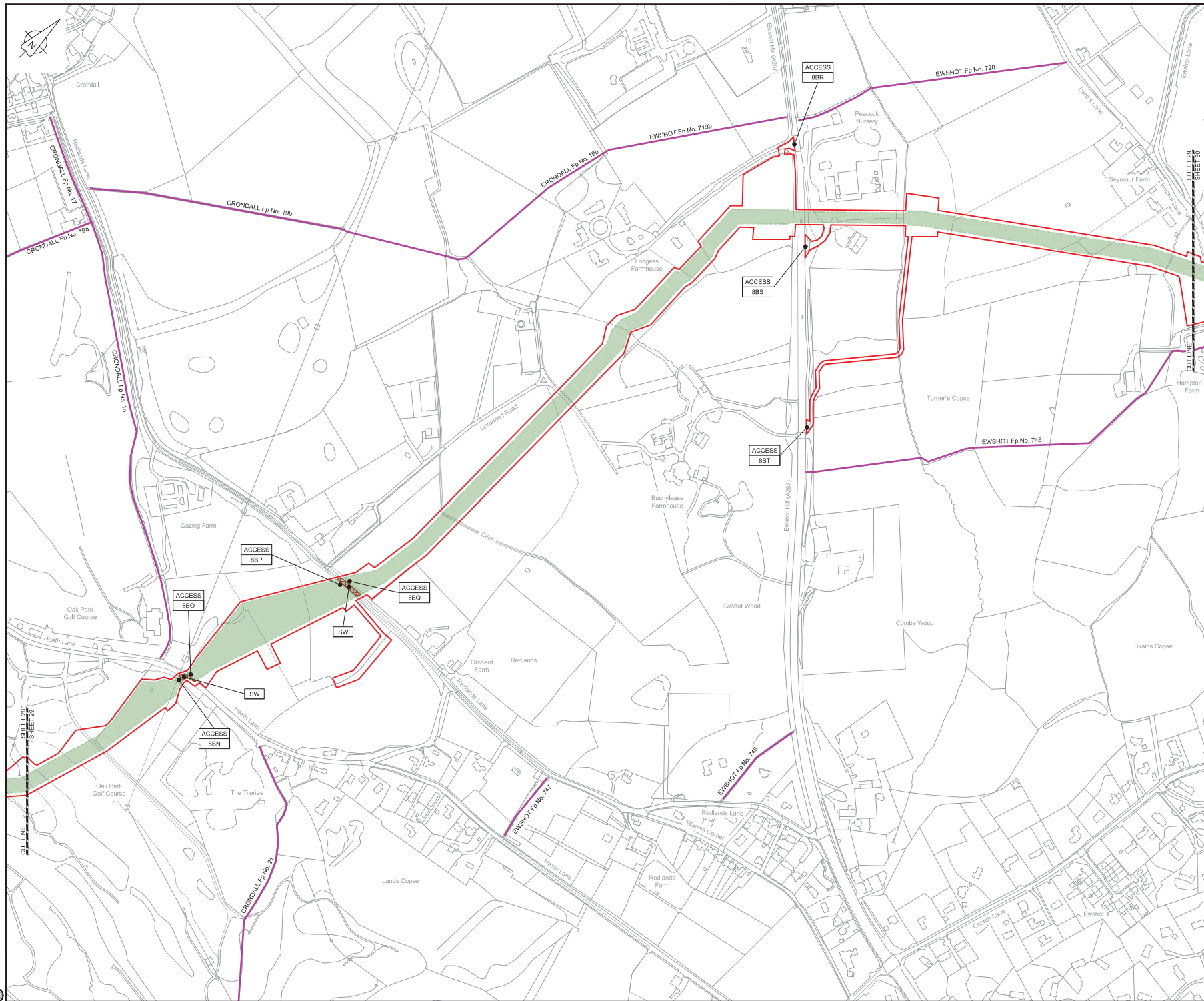
Drawing status: **Fit for Stage Approval**

Scale	1:2500	DO NOT SCALE
Jacobs No.	B2325300	Rev
Client no.		C01

Drawing number:
B2325300-JAC-000-CIV-DRG-000738

© Copyright 2019 Jacobs Ltd. Jacobs Ltd. hereby warrants that the contents of this document are the property of Jacobs Ltd. and that no part of this document may be reproduced, stored in a retrieval system, or transmitted in any form or by any means, electronic, mechanical, photocopying, recording, or by any information storage and retrieval system, without the prior written permission of Jacobs Ltd. Jacobs Ltd. shall not be liable for any loss or damage, including consequential loss or damage, arising from the use of this document, whether or not such loss or damage is foreseeable, and whether or not such loss or damage is caused in whole or in part by the negligence of Jacobs Ltd. or any other person. This warranty is given on the basis that the user of this document is aware of the limitations of this warranty and that the user of this document is not relying on this warranty for any other purpose.

C:\pwworking\jacobs_uk_water\utilities_s4s\tag\jms3513\B2325300-JAC-000-CIV-DRG-000739.dwg - 08/05/2019 18:35:49 - A1 Frame - Agalad

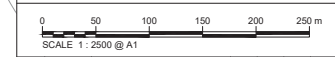


LOCATION PLAN
SCALE 1:500,000

NOTES
1. THIS DRAWING IS IN METRES UNLESS STATED OTHERWISE.

LEGEND	
[Red line]	ORDER LIMITS
[Green line]	LIMITS OF DEVIATION
[Blue hatched box]	STREET WORKS (SW)
[Blue line]	ROAD/PROW TO BE STOPPED UP
[Blue dashed line]	PROW BYWAY
[Blue dashed line]	PROW BYWAY - TEMPORARY DIVERSION
[Blue dashed line]	PROW RESTRICTED BYWAY
[Blue dashed line]	PROW FOOTPATH
[Blue dashed line]	PROW FOOTPATH - TEMPORARY DIVERSION
[Blue dashed line]	PROW BRIDLEWAY
[Blue dashed line]	PROW BRIDLEWAY - TEMPORARY DIVERSION
[Blue dashed line]	TEMPORARY ROAD DIVERSION
[Black dot]	DESCRIPTION
[Black dot]	ID or WORK NUMBER (if applicable)
PROW	PUBLIC RIGHT OF WAY
DPROW	DIVERSION OF PUBLIC RIGHT OF WAY
DROAD	DIVERSION OF ROAD
ACCESS	TEMPORARY CONSTRUCTION ACCESS
P-ACCESS	PERMANENT ACCESS
[A]	ROAD/PROW STOPPING UP POINT

Contains Ordnance Survey data © Crown copyright and database rights 2019.
© Crown copyright and database rights 2019 OS Licence Number AL10005237.



Rev	Rev. Date	Purpose of revision	Drawn	Checked	Rev'd	Appr'd
C01	08/05/19	0001 SUBMISSION				

JACOBS
1180 Eddis Road, Wokingham, Wokingham, RG41 5TU
Tel: +44(0)118 945 7000 • Fax: +44(0)118 945 7001
www.jacobs.com

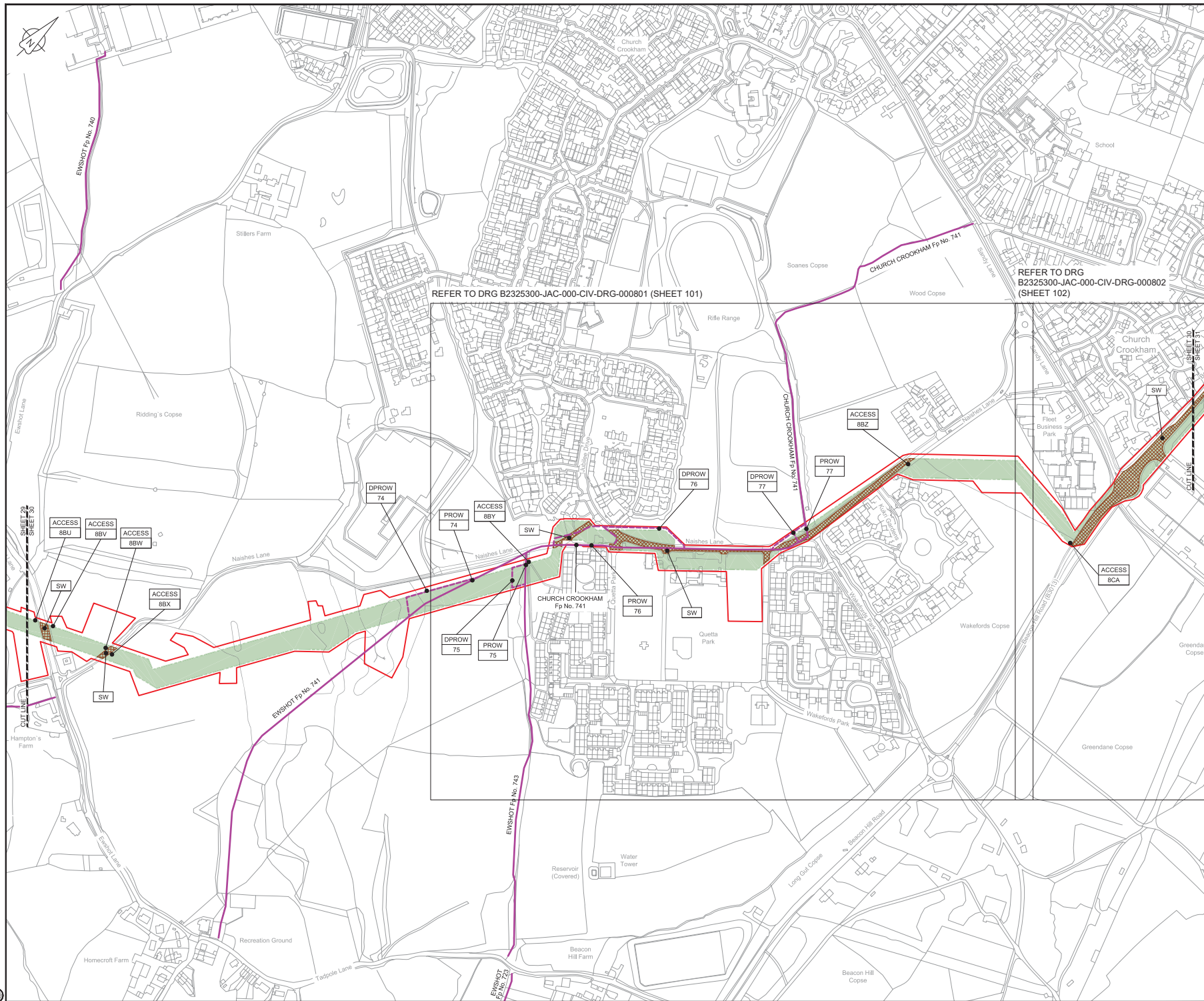
Client: Esso Petroleum Company, Limited
Emmyn House,
Emmyn Way,
Leatherhead,
Surrey,
KT22 8UX



Drawing title
ACCESS & RIGHTS OF WAY PLAN
SHEET 29
REGULATION 5 (2)(K)

Drawing status		Fit for Stage Approval	
Scale	1:2500	DO NOT SCALE	
Jacobs No.	B2325300	Rev	C01

Drawing number
B2325300-JAC-000-CIV-DRG-000739
© Copyright 2019 Jacobs Ltd. Jacobs, the Jacobs logo and associated trademarks are the property of Jacobs. Use or copying of this document in whole or in part without the written permission of Jacobs constitutes an infringement of copyright. Limitation: This drawing has been prepared on behalf of and for the exclusive use of Jacobs Client, and is not to be used in accordance with the provisions of the contract between Jacobs and the Client. Jacobs accepts no liability or responsibility whatsoever for its use in respect of any other use, or reliance upon. This drawing is not third party.

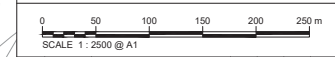


LOCATION PLAN
SCALE 1:500,000

NOTES
1. THIS DRAWING IS IN METRES UNLESS STATED OTHERWISE.

LEGEND	
	ORDER LIMITS
	LIMITS OF DEVIATION
	STREET WORKS (SW)
	ROAD/PROW TO BE STOPPED UP
	PROW BYWAY
	PROW BYWAY - TEMPORARY DIVERSION
	PROW RESTRICTED BYWAY
	PROW FOOTPATH
	PROW FOOTPATH - TEMPORARY DIVERSION
	PROW BRIDLEWAY
	PROW BRIDLEWAY - TEMPORARY DIVERSION
	TEMPORARY ROAD DIVERSION
	DESCRIPTION
	ID or WORK NUMBER (if applicable)
	PUBLIC RIGHT OF WAY
	PROW
	DPROW
	DROAD
	DIVISION OF ROAD
	ACCESS
	TEMPORARY CONSTRUCTION ACCESS
	P-ACCESS
	PERMANENT ACCESS
	ROAD/PROW STOPPING UP POINT

Contains Ordnance Survey data © Crown copyright and database rights 2019.
© Crown copyright and database rights 2019 OS Licence Number AL10005237.



CD1	08/05/19	0001 SUBMISSION	DS	JA	ND	PH
Rev.	Rev. Date	Purpose of revision	Drawn	Checked	Rev'd	Appr'd

JACOBS
1180 Eddis Road, Wokingham, Wokingham, RG41 1TU
Tel: +44(0)118 945 7000 • Fax: +44(0)118 945 7001
www.jacobs.com

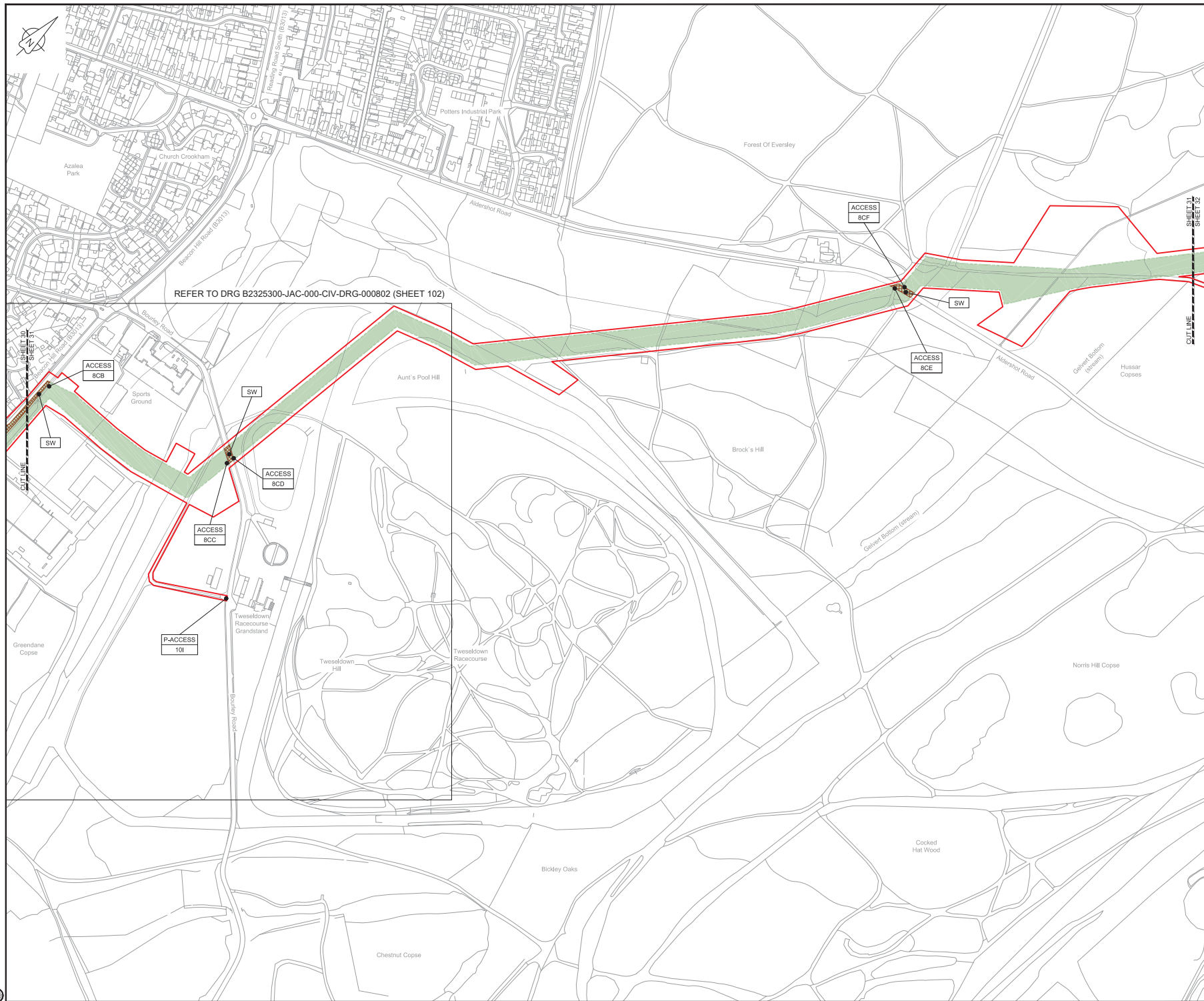
Client: Esso Petroleum Company, Limited
Emmyn House,
Emmyn Way,
Leatherhead,
Surrey,
KT22 8UX

Project: Southampton to London Pipeline Project

Drawing title:
ACCESS & RIGHTS OF WAY PLAN
SHEET 30
REGULATION 5 (2)(K)

Drawing status	
Scale	1:2500
Jacobs No.	B2325300
Client no.	Rev
Drawing number	C01

B2325300-JAC-000-CIV-DRG-000740
All copyright 2019 Jacobs Ltd. Jacobs, the Jacobs logo and all other marks contained in this document are the property of Jacobs. Use or copying of this document in whole or in part without the written permission of Jacobs constitutes an infringement of copyright. Limitation: This drawing has been prepared on behalf of and for the exclusive use of Jacobs Client, and is subject to and issued in accordance with the provisions of the contract between Jacobs and the Client. Jacobs accepts no liability or responsibility whatsoever for its use in respect of any other use, or reliance upon. This drawing is not third party.



LOCATION PLAN
SCALE 1:500,000

NOTES

1. THIS DRAWING IS IN METRES UNLESS STATED OTHERWISE.

LEGEND

- ORDER LIMITS
- LIMITS OF DEVIATION
- STREET WORKS (SW)
- ROAD/PROW TO BE STOPPED UP
- PROW BYWAY
- PROW BYWAY - TEMPORARY DIVERSION
- PROW RESTRICTED BYWAY
- PROW FOOTPATH
- PROW FOOTPATH - TEMPORARY DIVERSION
- PROW BRIDLEWAY
- PROW BRIDLEWAY - TEMPORARY DIVERSION
- TEMPORARY ROAD DIVERSION
- DESCRIPTION
- ID or WORK NUMBER (if applicable)
- PROW PUBLIC RIGHT OF WAY
- DPROW DIVISION OF PUBLIC RIGHT OF WAY
- DROAD DIVERSION OF ROAD
- ACCESS TEMPORARY CONSTRUCTION ACCESS
- P-ACCESS PERMANENT ACCESS
- A ROAD/PROW STOPPING UP POINT

Contains Ordnance Survey data © Crown copyright and database rights 2019.
© Crown copyright and database rights 2019 OS Licence Number AL100005237.

0 50 100 150 200 250 m
SCALE 1:2500 @ A1

CD	08/05/19	0001 SUBMISSION	DS	JA	ND	PH
Rev	Rev. Date	Purpose of revision	Drawn	Checked	Rev'd	Appr'd

JACOBS
1180 Epsom Road, Winchester, Hampshire, SO41 1TU
Tel: +44(0)118 946 7000 • Fax: +44(0)118 946 7001
www.jacobs.com

Client: Esso Petroleum Company, Limited
Emlyn House,
Emlyn Way,
Leatherhead,
Surrey,
KT22 8UX

Project: Southampton to London Pipeline Project

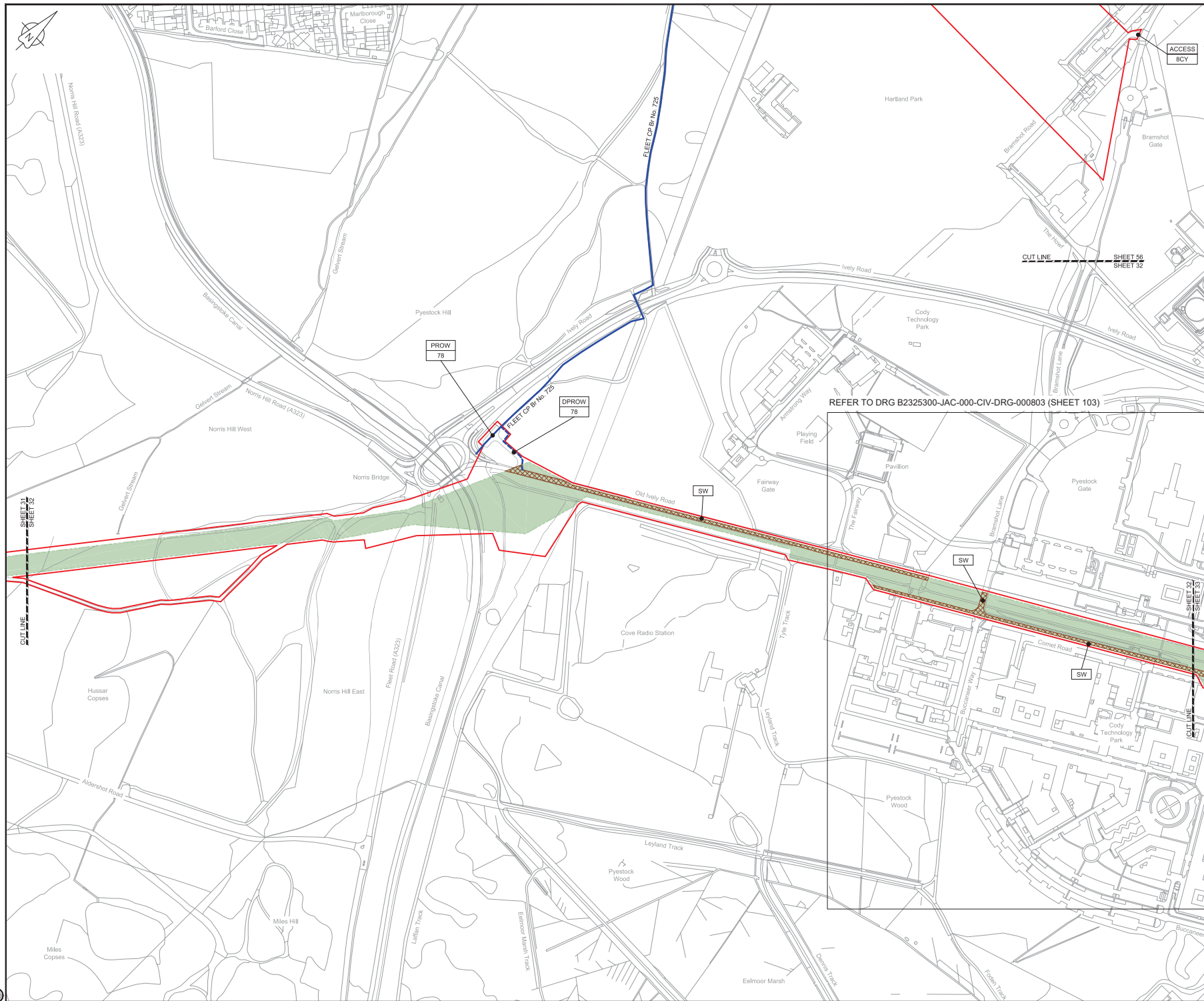
Drawing title:
ACCESS & RIGHTS OF WAY PLAN
SHEET 31
REGULATION 5 (2)(K)

Drawing status: **Fit for Stage Approval**

Scale	1:2500	DO NOT SCALE
Jacobs No.	B2325300	Rev
Client no.		C01

Drawing number:
B2325300-JAC-000-CIV-DRG-000741

© Copyright 2019 Jacobs U.K. Limited. This drawing is an intellectual property of Jacobs and the property of Jacobs. Use or copying of this document in whole or in part without the written permission of Jacobs constitutes an infringement of copyright. Limitation: This drawing has been prepared on behalf of, and for the exclusive use of, Jacobs Client, and is subject to, and issued in accordance with, the provisions of the contract between Jacobs and the Client. Jacobs accepts no liability or responsibility whatsoever for, or in respect of, any use of, or reliance upon, this drawing by any third party.



LOCATION PLAN
SCALE 1:500,000

NOTES

1. THIS DRAWING IS IN METRES UNLESS STATED OTHERWISE.

LEGEND

- ORDER LIMITS
- LIMITS OF DEVIATION
- STREET WORKS (SW)
- ROAD/PROW TO BE STOPPED UP
- PROW BYWAY
- PROW BYWAY - TEMPORARY DIVERSION
- PROW RESTRICTED BYWAY
- PROW FOOTPATH
- PROW FOOTPATH - TEMPORARY DIVERSION
- PROW BRIDLEWAY
- PROW BRIDLEWAY - TEMPORARY DIVERSION
- TEMPORARY ROAD DIVERSION
- DESCRIPTION
- ID or WORK NUMBER (if applicable)
- PROW
- DPROW
- DROAD
- ACCESS
- P-ACCESS
- A

Contains Ordnance Survey data © Crown
copyright and database rights 2019.

© Crown copyright and database rights
2019 OS Licence Number AL100005237.

0 50 100 150 200 250 m
SCALE 1:2500 @ A1

Rev	Rev. Date	Purpose of revision	Drawn	Checked	Rev'd	Appr'd
C01	08/05/19	0001 SUBMISSION				

JACOBS
1180 Eddis Road, Winchester, Hampshire, RG41 1TU
Tel: +44(0)118 948 7000 • Fax: +44(0)118 948 7001
www.jacobs.com

Client: Esso Petroleum Company, Limited
Emmyn House,
Emmyn Way,
Leatherhead,
Surrey,
KT22 8UX

Project: Southampton to London
Pipeline Project

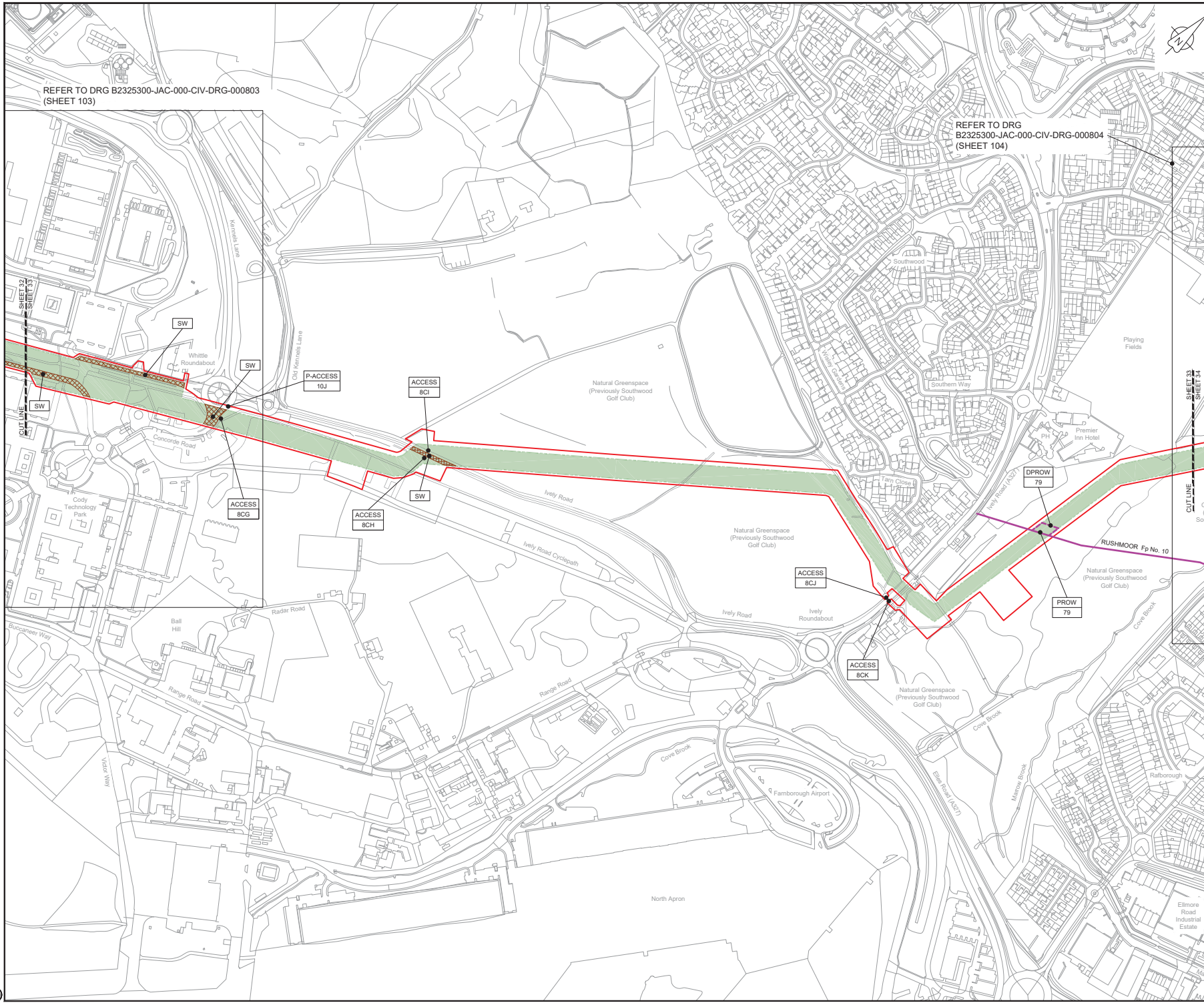
Drawing title:
ACCESS & RIGHTS OF WAY PLAN
SHEET 32
REGULATION 5 (2)(K)

Drawing status: **Fit for Stage Approval**

Scale	1:2500	DO NOT SCALE
Jacobs No.	B2325300	Rev
Client no.		C01

Drawing number:
B2325300-JAC-000-CIV-DRG-000742

Not Copyright 2019 Jacobs Ltd. Jacobs Ltd. hereby warrants that the drawings and documents are the property of Jacobs Ltd. and that the drawings and documents are not to be used for any other purpose without the written permission of Jacobs Ltd. Jacobs Ltd. shall not be liable for any loss or damage caused by the use of the drawings and documents for any purpose other than that for which they were prepared. This warranty has been prepared on behalf of and for the exclusive use of Jacobs Ltd. and is subject to the terms and conditions of the contract between Jacobs Ltd. and the Client. Jacobs Ltd. accepts no liability or responsibility whatsoever for any loss or damage caused by the use of the drawings and documents for any purpose other than that for which they were prepared.



REFER TO DRG B2325300-JAC-000-CIV-DRG-000803
(SHEET 103)

REFER TO DRG
B2325300-JAC-000-CIV-DRG-000804
(SHEET 104)



LOCATION PLAN
SCALE 1:500,000

NOTES
1. THIS DRAWING IS IN METRES UNLESS STATED OTHERWISE.

LEGEND	
[Red line]	ORDER LIMITS
[Green line]	LIMITS OF DEVIATION
[Hatched area]	STREET WORKS (SW)
[Blue line]	ROAD/PROW TO BE STOPPED UP
[Blue line]	PROW BYWAY
[Blue line]	PROW BYWAY - TEMPORARY DIVERSION
[Blue line]	PROW RESTRICTED BYWAY
[Blue line]	PROW FOOTPATH
[Blue line]	PROW FOOTPATH - TEMPORARY DIVERSION
[Blue line]	PROW BRIDLEWAY
[Blue line]	PROW BRIDLEWAY - TEMPORARY DIVERSION
[Blue line]	TEMPORARY ROAD DIVERSION
[Symbol]	DESCRIPTION
[Symbol]	ID or WORK NUMBER (if applicable)
[Symbol]	PROW
[Symbol]	DPROW
[Symbol]	DROAD
[Symbol]	ACCESS
[Symbol]	P-ACCESS
[Symbol]	ROAD/PROW STOPPING UP POINT

Contains Ordnance Survey data © Crown copyright and database rights 2019.
© Crown copyright and database rights 2019 OS Licence Number AL100005237.

0 50 100 150 200 250 m
SCALE 1:2500 @ A1

C01	08/05/19	DCO SUBMISSION		DS	JA	ND	PH
Rev	Rev. Date	Purpose of revision		Drawn	Checked	Rev'd	Appr'd
<div><p>1180 Eskdale Road, Wincersh, Wokingham, RG41 5TU Tel +44(0)118 946 7000 • Fax: +44(0)118 946 7001 www.jacobs.com</p></div>							

Client: Esso Petroleum Company, Limited
Esso House,
Emmyn Way,
Leatherhead,
Surrey,
KT22 8UX

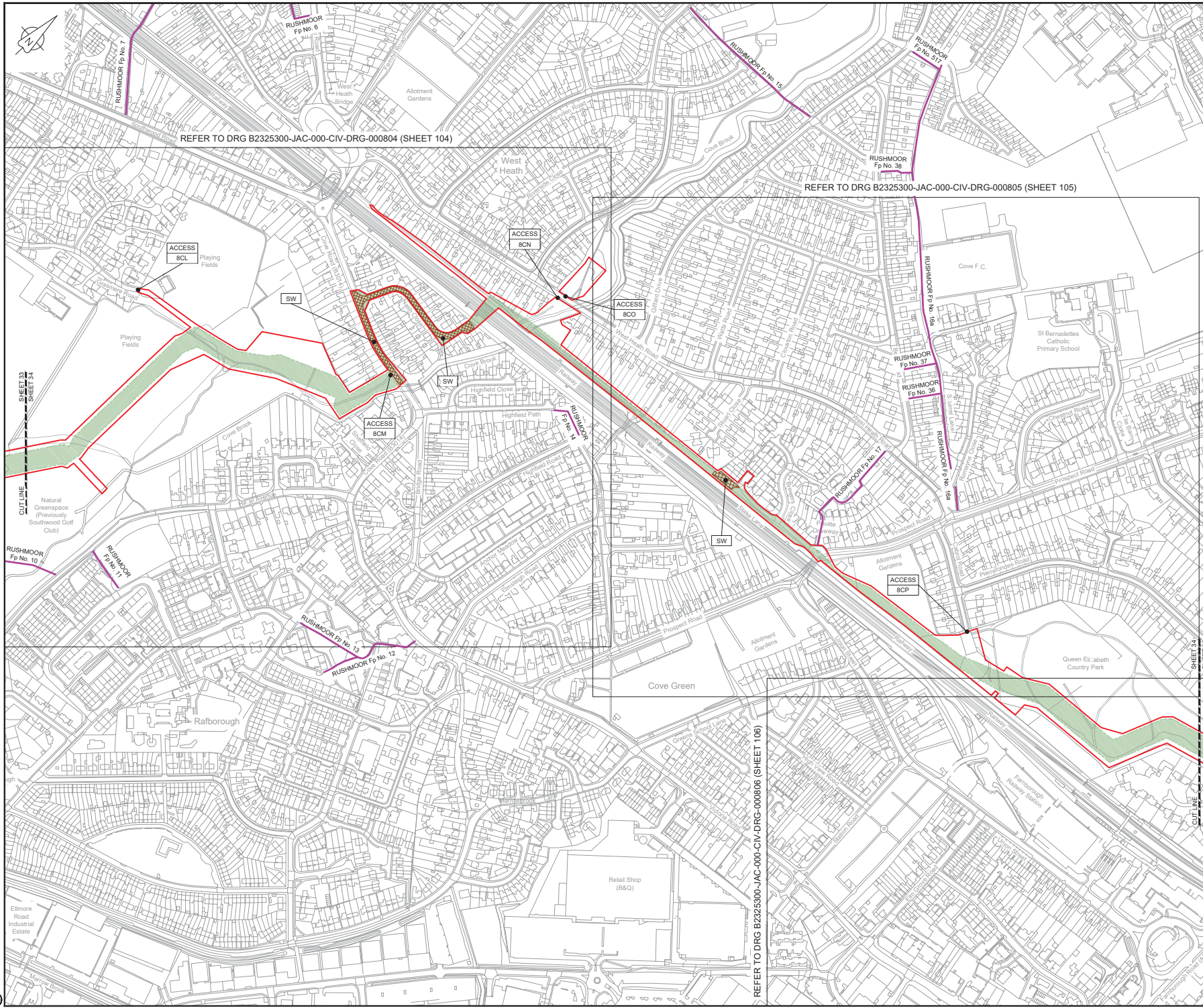
Project: Southampton to London Pipeline Project

Drawing title:
ACCESS & RIGHTS OF WAY PLAN
SHEET 33
REGULATION 5 (2)(K)

Drawing status		Fit for Stage Approval	
Scale	1:2500	DO NOT SCALE	
Jacobs No.	B2325300	Rev	
Client no.		C01	

Drawing number:
B2325300-JAC-000-CIV-DRG-000743

Use or copying of this document in whole or in part without the written permission of Jacobs constitutes an infringement of copyright. Limitation: This drawing has been prepared on behalf of and for the exclusive use of Jacobs Client, and is not to be used for any other purpose. The drawing is not to be used for any other purpose. The drawing is not to be used for any other purpose.



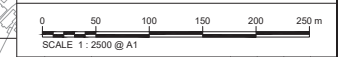
LOCATION PLAN
SCALE 1:500,000

NOTES
1. THIS DRAWING IS IN METRES UNLESS STATED OTHERWISE.

- LEGEND**
- ORDER LIMITS
 - LIMITS OF DEVIATION
 - STREET WORKS (SW)
 - ROAD/PROW TO BE STOPPED UP
 - PROW BYWAY
 - PROW BYWAY - TEMPORARY DIVERSION
 - PROW RESTRICTED BYWAY
 - PROW FOOTPATH
 - PROW FOOTPATH - TEMPORARY DIVERSION
 - PROW BRIDLEWAY
 - PROW BRIDLEWAY - TEMPORARY DIVERSION
 - TEMPORARY ROAD DIVERSION
- DESCRIPTION**
- ID or WORK NUMBER (if applicable)
 - PUBLIC RIGHT OF WAY
 - DPROW DIVERSION OF PUBLIC RIGHT OF WAY
 - DROAD DIVERSION OF ROAD
 - ACCESS TEMPORARY CONSTRUCTION ACCESS
 - P-ACCESS PERMANENT ACCESS
 - ROAD/PROW STOPPING UP POINT

Contains Ordnance Survey data © Crown copyright and database rights 2019.

© Crown copyright and database rights 2019 OS Licence Number AL10005237.



CD	09/05/19	0001 SUBMISSION	OS	JA	ND	PH
Rev	Rev. Date	Purpose of revision	Drawn	Checked	Rev'd	Appr'd

JACOBS
1180 Eddis Road, Wokingham, Wokingham, RG41 5TU
Tel: +44(0)118 948 7000 • Fax: +44(0)118 948 7001
www.jacobs.com

Client: Esso Petroleum Company, Limited
Emmyn House,
Emmyn Way,
Leatherhead,
Surrey,
KT22 8UX



Drawing title
ACCESS & RIGHTS OF WAY PLAN
SHEET 34
REGULATION 5 (2)(K)

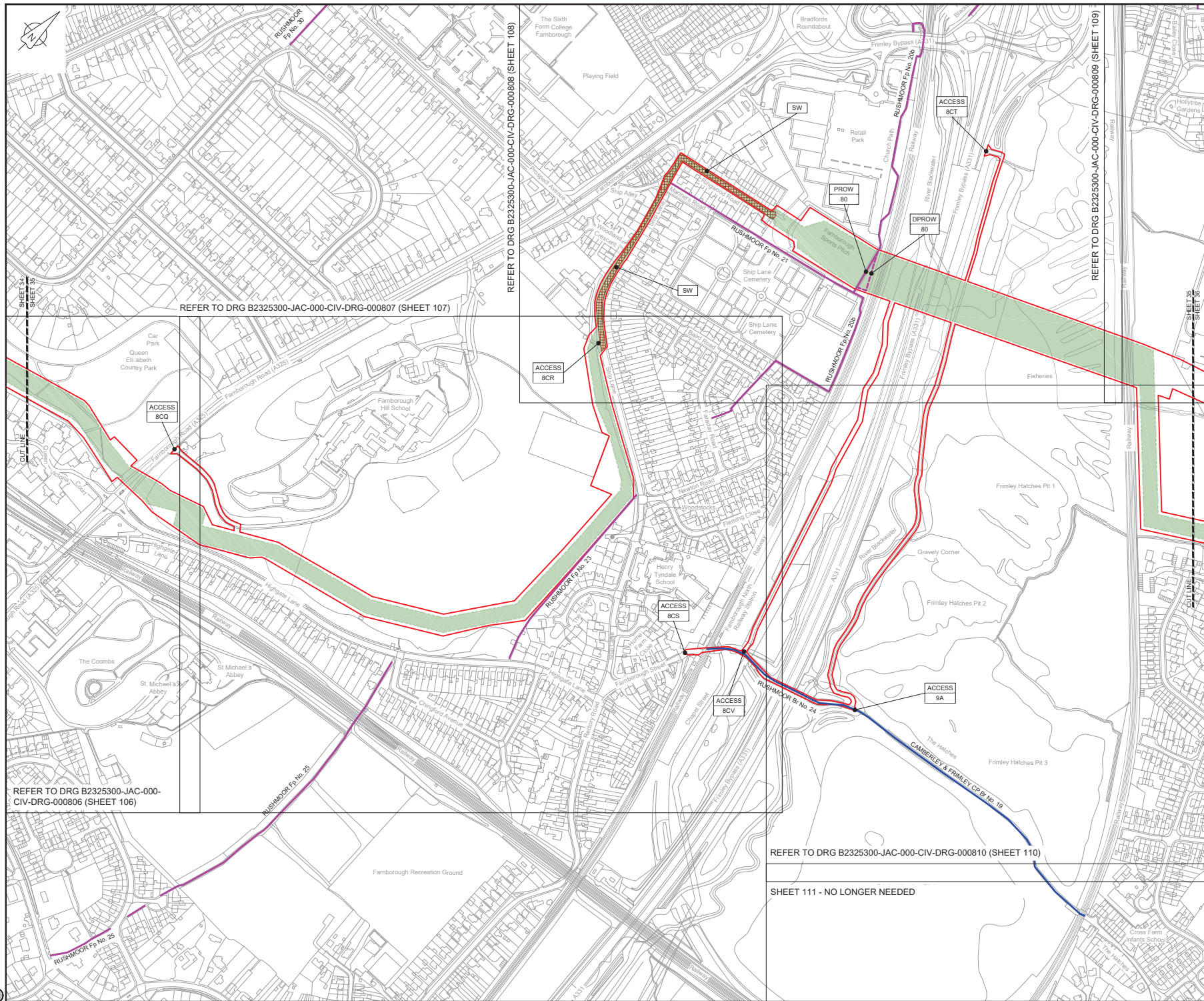
Drawing status	Fit for Stage Approval
Scale	1:2500
Jacobs No.	B2325300
Client no.	
Drawing number	

DO NOT SCALE

Rev C01

B2325300-JAC-000-CIV-DRG-000744

© Crown copyright 2019. Ordnance Survey. This drawing is a reproduction of the original and is not to be used for any other purpose without the written permission of Jacobs. Use or copying of this document in whole or in part without the written permission of Jacobs constitutes an infringement of copyright. Limitation: This drawing has been prepared on behalf of and for the exclusive use of Jacobs Client, and is issued to and used in accordance with the provisions of the contract between Jacobs and the Client. Jacobs accepts no liability or responsibility whatsoever for its use in any other form or for any other purpose. This drawing is not to be used for any other purpose.

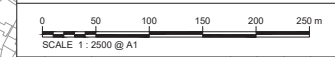


LOCATION PLAN
SCALE 1:500,000

NOTES
1. THIS DRAWING IS IN METRES UNLESS STATED OTHERWISE.

LEGEND	
[Red line]	ORDER LIMITS
[Green line]	LIMITS OF DEVIATION
[Hatched area]	STREET WORKS (SW)
[Blue line]	ROAD/PROW TO BE STOPPED UP
[Blue line]	PROW BYWAY
[Blue line]	PROW BYWAY - TEMPORARY DIVERSION
[Blue line]	PROW RESTRICTED BYWAY
[Blue line]	PROW FOOTPATH
[Blue line]	PROW FOOTPATH - TEMPORARY DIVERSION
[Blue line]	PROW BRIDLEWAY
[Blue line]	PROW BRIDLEWAY - TEMPORARY DIVERSION
[Blue line]	TEMPORARY ROAD DIVERSION
[Symbol]	DESCRIPTION
[Symbol]	ID or WORK NUMBER (if applicable)
[Symbol]	PROW
[Symbol]	DPROW
[Symbol]	DROAD
[Symbol]	DIVERSION OF ROAD
[Symbol]	ACCESS
[Symbol]	P-ACCESS
[Symbol]	ROAD/PROW STOPPING UP POINT

Contains Ordnance Survey data © Crown copyright and database rights 2019.
© Crown copyright and database rights 2019 OS Licence Number AL10005237.



CD	09/02/19	0001 SUBMISSION	OS	JA	ND	PH
Rev.	Rev. Date	Purpose of revision	Drawn	Checked	Rev'd	Approved

JACOBS
1180 Easdale Road, Winchester, Hampshire, SO41 1TU
Tel: +44(0)118 946 7000 • Fax: +44(0)118 946 7001
www.jacobs.com

Client: Esso Petroleum Company, Limited
Emmyn House,
Leatherhead,
Surrey,
KT22 8UX

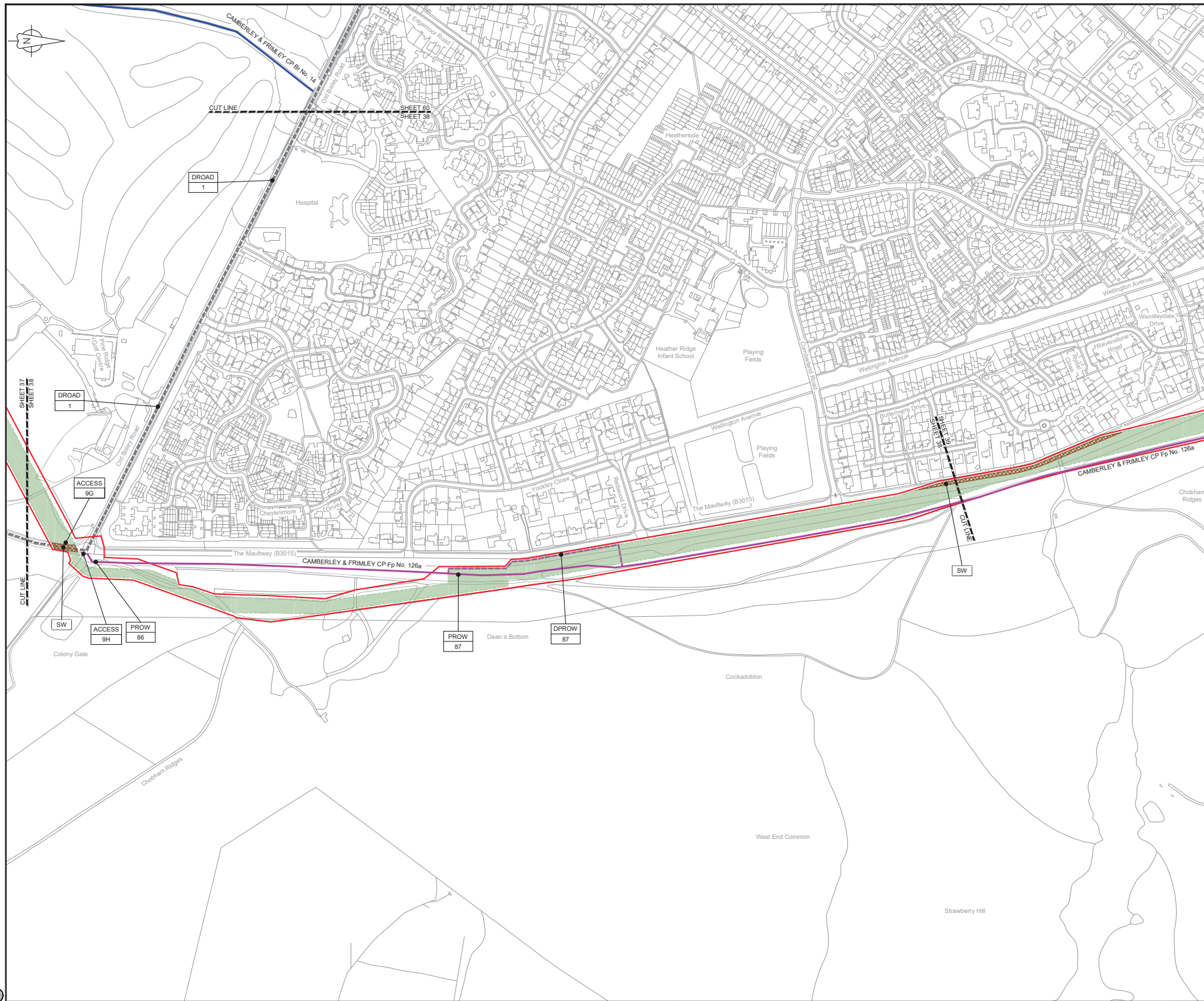
Project: Southampton to London Pipeline Project

Drawing title: **ACCESS & RIGHTS OF WAY PLAN**
SHEET 35
REGULATION 5 (2)(K)

Drawing status:	Fit for Stage Approval	DO NOT SCALE
Scale:	1:2500	Rev
Jacobs No:	B2325300	C01
Client no:		

Drawing number: **B2325300-JAC-000-CIV-DRG-000745**
© Copyright 2019 Jacobs Ltd. Jacobs' drawings and documents created by its employees and the property of Jacobs. Use or copying of this document in whole or in part without the written permission of Jacobs constitutes an infringement of copyright. Limitation: This drawing has been prepared on behalf of and for the exclusive use of Jacobs Client, and is not to be used in accordance with the provisions of the contract between Jacobs and the Client. Jacobs accepts no liability or responsibility whatsoever for its use in respect of any other use or reference other than that intended by Jacobs.

C:\pwworking\jacobs_uk_water\utils\B2325300-JAC-000-CIV-DRG-000748.dwg - 09/05/2019 08:38:13 - A1 Frame - sealed



LOCATION PLAN
SCALE 1:500,000

NOTES
1. THIS DRAWING IS IN METRES UNLESS STATED OTHERWISE.

LEGEND	
	ORDER LIMITS
	LIMITS OF DEVIATION
	STREET WORKS (SW)
	ROAD/PROW TO BE STOPPED UP
	PROW BYWAY
	PROW BYWAY - TEMPORARY DIVERSION
	PROW RESTRICTED BYWAY
	PROW FOOTPATH
	PROW FOOTPATH - TEMPORARY DIVERSION
	PROW BRIDLEWAY
	PROW BRIDLEWAY - TEMPORARY DIVERSION
	TEMPORARY ROAD DIVERSION
	DESCRIPTION
	ID or WORK NUMBER (if applicable)
	PROW
	DPROW
	DROAD
	ACCESS
	P-ACCESS
	ROAD/PROW STOPPING UP POINT

Contains Ordnance Survey data © Crown copyright and database rights 2019.
© Crown copyright and database rights 2019 OS Licence Number AL100005237.

0 50 100 150 200 250 m
SCALE 1:2500 @ A1

CDI	Rev	Rev. Date	Rev. Description	Rev. Date	Rev. Description	Rev. Date	Rev. Description
001	09/05/19		001 SUBMISSION	09	JA	ND	PH

JACOBS
1180 Epsom Road, Wokingham, Wokingham, RG41 1TU
Tel: +44(0)118 946 7000 • Fax: +44(0)118 946 7001
www.jacobs.com

Client: Esso Petroleum Company, Limited
Emmyn House,
Emmyn Way,
Leatherhead,
Surrey,
KT22 8UX

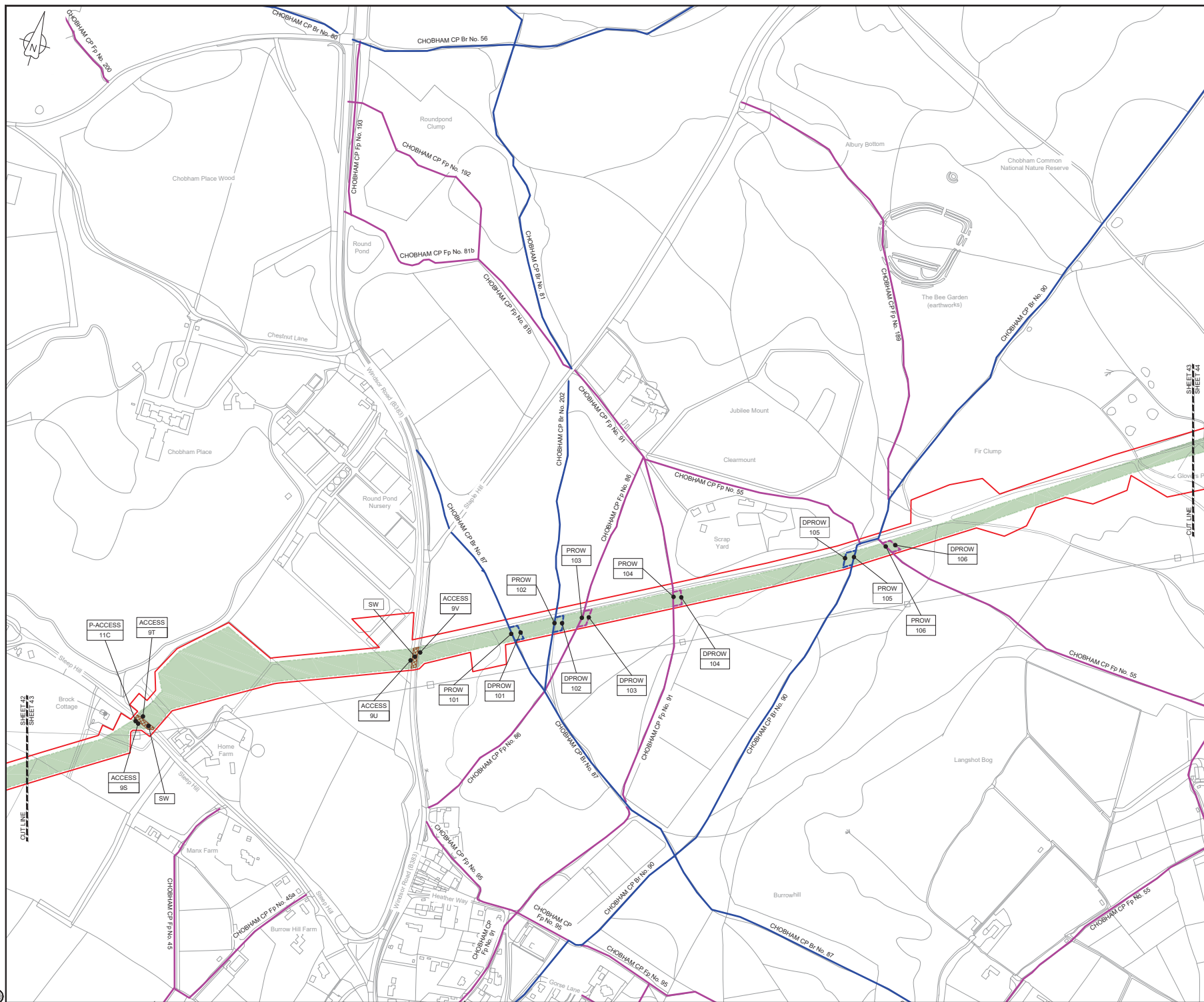
Project: Southampton to London Pipeline Project

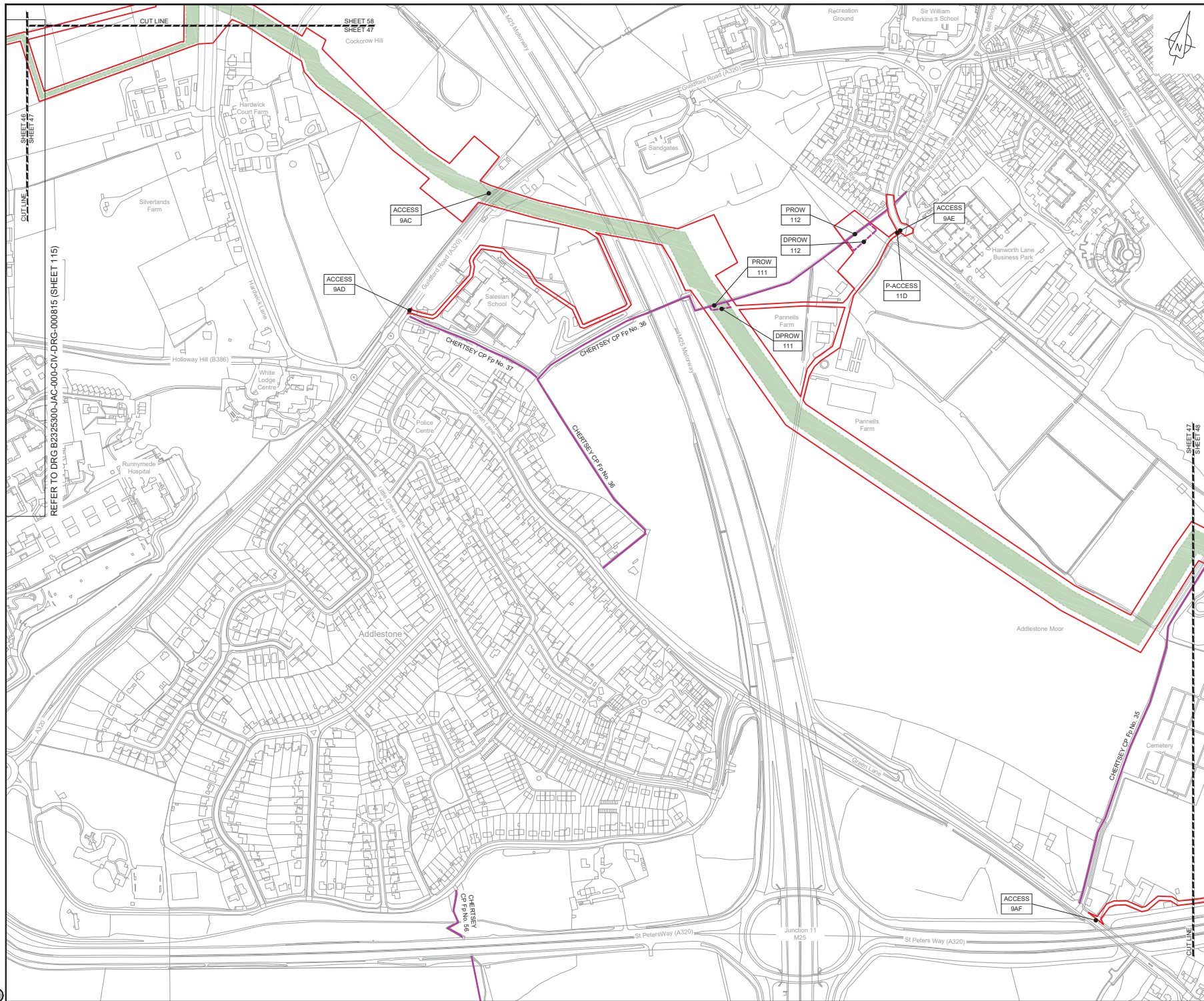
Drawing title:
ACCESS & RIGHTS OF WAY PLAN
SHEET 38
REGULATION 5 (2)(K)

Drawing status		Fit for Stage Approval	
Scale	1:2500	DO NOT SCALE	
Jacobs No.	B2325300	Rev	
Client no.		C01	

Drawing number:
B2325300-JAC-000-CIV-DRG-000748

© Copyright 2019 Jacobs U.K. Limited. This drawing and its contents are the property of Jacobs U.K. Limited. No part of this drawing may be reproduced or transmitted in any form or by any means electronic, mechanical, photocopying, recording, or by any information storage and retrieval system, without the prior written permission of Jacobs U.K. Limited. This drawing has been prepared on behalf of and for the exclusive use of Jacobs Client, and is subject to the terms and conditions of the contract between Jacobs and the Client. Jacobs accepts no liability or responsibility whatsoever for the use of this drawing for any other purpose. This drawing is not valid for any other purpose.





LOCATION PLAN

SCALE 1:500,000

NOTES

1. THIS DRAWING IS IN METRES UNLESS STATED OTHERWISE.

LEGEND

ORDER LIMITS	LIMITS OF DEVIATION
STREET WORKS (SW)	ROAD/PROW TO BE STOPPED UP
PROW BYWAY	PROW BYWAY - TEMPORARY DIVERSION
PROW RESTRICTED BYWAY	PROW BRIDLEWAY
PROW FOOTPATH	PROW FOOTPATH - TEMPORARY DIVERSION
PROW BRIDLEWAY	PROW BRIDLEWAY - TEMPORARY DIVERSION
TEMPORARY ROAD DIVERSION	

DESCRIPTION

ID or WORK NUMBER (if applicable)

PROW PUBLIC RIGHT OF WAY

DPROW DIVERSION OF PUBLIC RIGHT OF WAY

DROAD DIVERSION OF ROAD

ACCESS TEMPORARY CONSTRUCTION ACCESS

P-ACCESS PERMANENT ACCESS

A ROAD/PROW STOPPING UP POINT

Contains Ordnance Survey data © Crown copyright and database rights 2019.

© Crown copyright and database rights 2019 OS Licence Number AL10005237.

0 50 100 150 200 250 m

SCALE 1: 2500 @ A1

CD1	08/02/19	0001 SUBMISSION	DS	JA	MD	PH
Rev	Rev. Date	Purpose of revision	Drawn	Checked	Rev'd	Approved

JACOBS

1180 Eddis Road, Wokingham, Wokingham, RG41 1TU
Tel: +44(0)118 946 7000 • Fax: +44(0)118 946 7001
www.jacobs.com

Client: Esso Petroleum Company, Limited
Emmyn House,
Emmyn Way,
Leatherhead,
Surrey,
KT22 8UX

Project: **Esso** Southampton to London Pipeline Project

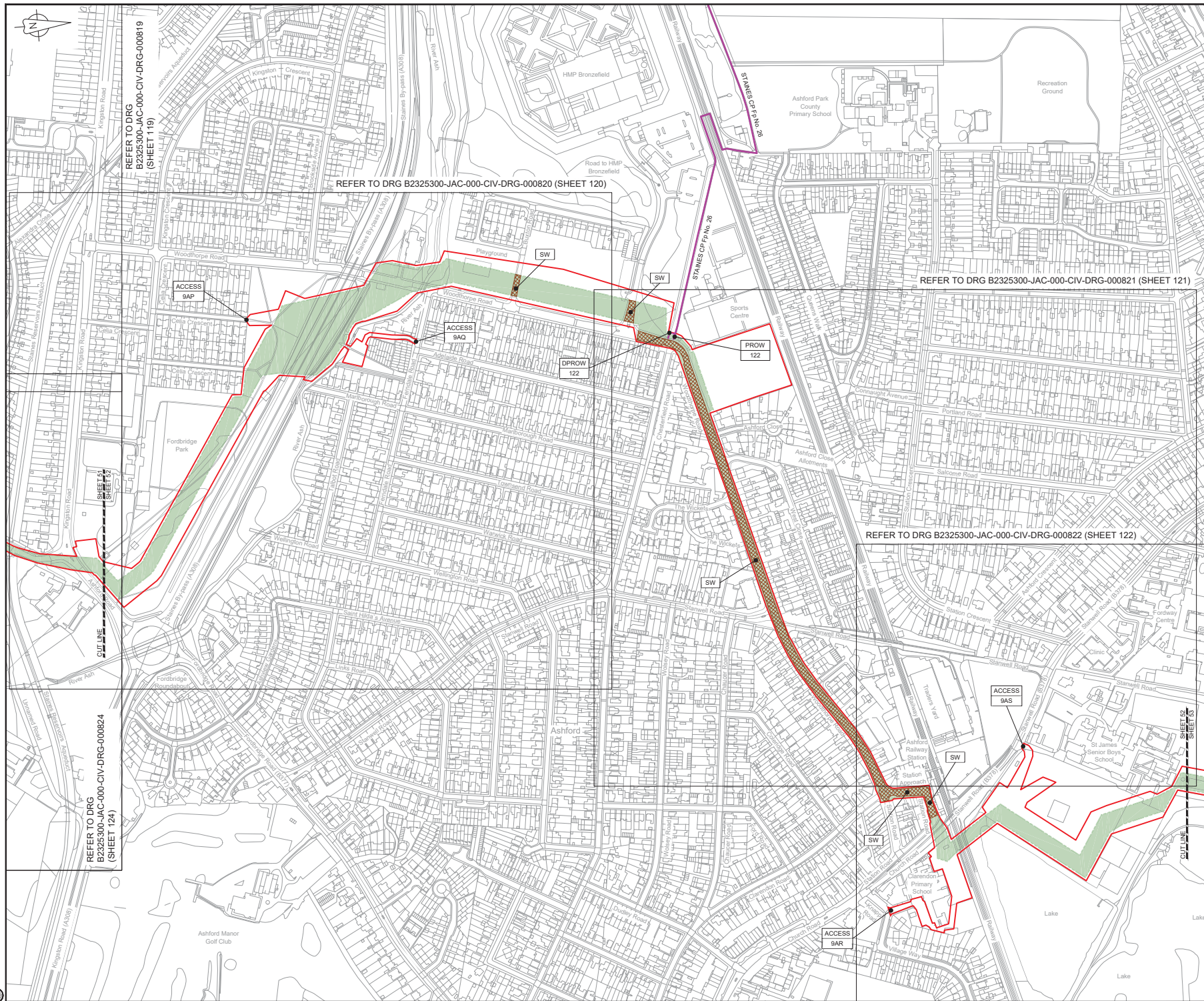
Drawing title: **ACCESS & RIGHTS OF WAY PLAN SHEET 47 REGULATION 5 (2)(K)**

Drawing status: **Fit for Stage Approval**

Scale	1:2500	DO NOT SCALE
Jacobs No.	B2325300	Rev
Client no.		C01

Drawing number: **B2325300-JAC-000-CIV-DRG-000757**

© Copyright 2019 Jacobs Ltd. Jacobs Ltd. and its subsidiaries are the sole proprietors of the intellectual property rights in the drawings and designs created by them and their subsidiaries. No part of these drawings and designs may be reproduced, stored in a retrieval system, or transmitted in any form or by any means, electronic, mechanical, photocopying, recording, or by any information storage or retrieval system, without the prior written permission of Jacobs Ltd. Jacobs Ltd. and its subsidiaries accept no liability for any loss or damage, whether direct or indirect, arising from the use of these drawings and designs, or from the use of the information contained therein, or from the use of the drawings and designs for any purpose other than that for which they were originally intended.



LOCATION PLAN
SCALE 1:500,000

NOTES
1. THIS DRAWING IS IN METRES UNLESS STATED OTHERWISE.

LEGEND	
	ORDER LIMITS
	LIMITS OF DEVIATION
	STREET WORKS (SW)
	ROAD/PROW TO BE STOPPED UP
	PROW BYWAY
	PROW BYWAY - TEMPORARY DIVERSION
	PROW RESTRICTED BYWAY
	PROW FOOTPATH
	PROW FOOTPATH - TEMPORARY DIVERSION
	PROW BRIDLEWAY
	PROW BRIDLEWAY - TEMPORARY DIVERSION
	TEMPORARY ROAD DIVERSION
	DESCRIPTION
	ID or WORK NUMBER (if applicable)
	PROW
	DPROW
	DROW
	ACCESS
	P-ACCESS
	ROAD/PROW STOPPING UP POINT

Contains Ordnance Survey data © Crown copyright and database rights 2019.
© Crown copyright and database rights 2019 OS Licence Number AL10005237.

0 50 100 150 200 250 m
SCALE 1:2500 @ A1

001	08/05/19	0001 SUBMISSION	DS	JA	MD	PH
Rev	Rev. Date	Purpose of revision	Drawn	Checked	Rev'd	App'd

JACOBS
1180 Eddis Road, Wokingham, Wokingham, RG41 1TU
Tel: +44(0)118 946 7000 • Fax: +44(0)118 946 7001
www.jacobs.com

Client: Esso Petroleum Company, Limited
Emmyn House,
Emmyn Way,
Leatherhead,
Surrey,
KT22 8UX

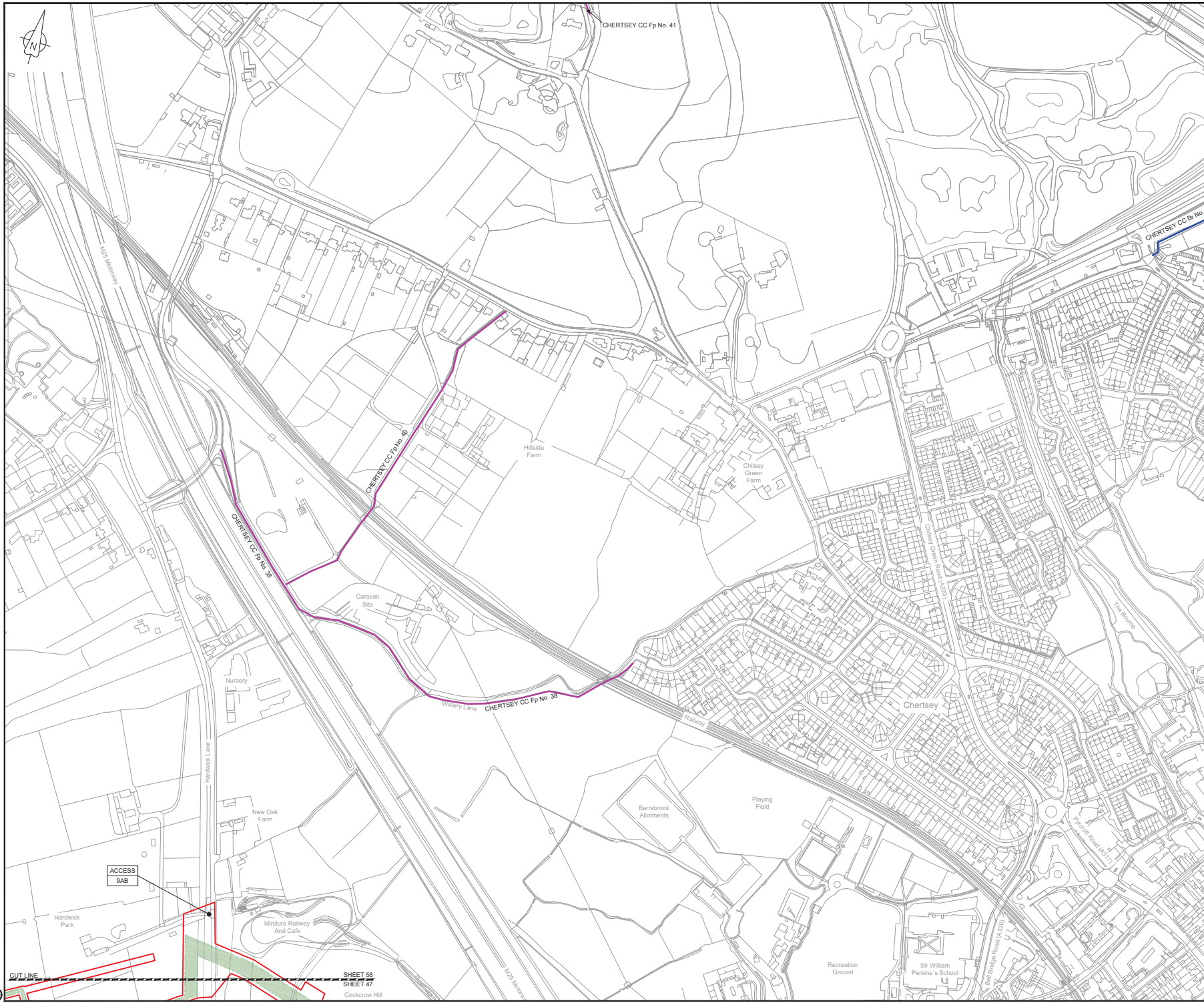
Project: Southampton to London Pipeline Project

Drawing title:
ACCESS & RIGHTS OF WAY PLAN
SHEET 52
REGULATION 5 (2)(K)

Drawing status		
Fit for Stage Approval		
Scale	1:2500	DO NOT SCALE
Jacobs No.	B2325300	Rev
Client no.		C01

Drawing number:
B2325300-JAC-000-CIV-DRG-000762

© Copyright 2019 Jacobs Ltd. Jacobs Ltd. and its subsidiaries are not liable for any errors or omissions in this document and the property of Jacobs Ltd. Use or copying of this document in whole or in part without the written permission of Jacobs Ltd. constitutes an infringement of copyright. Limitation: This drawing has been prepared on behalf of and for the exclusive use of Jacobs Client, and is not to be used for any other purpose without the written permission of Jacobs Ltd. Jacobs Ltd. accepts no liability or responsibility whatsoever for its use in respect of any other use, or reliance upon, this drawing by any third party.



LOCATION PLAN
SCALE 1:500,000

NOTES
1. THIS DRAWING IS IN METRES UNLESS STATED OTHERWISE.

LEGEND	
	ORDER LIMITS
	LIMITS OF DEVIATION
	STREET WORKS (SW)
	ROAD/PROW TO BE STOPPED UP
	PROW BYWAY
	PROW BYWAY - TEMPORARY DIVERSION
	PROW RESTRICTED BYWAY
	PROW FOOTPATH
	PROW FOOTPATH - TEMPORARY DIVERSION
	PROW BRIDLEWAY
	PROW BRIDLEWAY - TEMPORARY DIVERSION
	TEMPORARY ROAD DIVERSION
	DESCRIPTION
	ID or WORK NUMBER (if applicable)
	PROW
	DPROW
	DROAD
	ACCESS
	P-ACCESS
	ROAD/PROW STOPPING UP POINT

Contains Ordnance Survey data © Crown copyright and database rights 2019.
© Crown copyright and database rights 2019 OS Licence Number AL100005237.

0 50 100 150 200 250 m
SCALE 1:2500 @ A1

Rev	Rev. Date	Purpose of revision	Drawn	Checked	Rev'd	App'd
C01	08/05/19	0001 SUBMISSION	OS	JA	ND	PH

JACOBS
1180 Eddis Road, Wokingham, Wokingham, RG41 1TU
Tel: +44(0)118 946 7000 • Fax: +44(0)118 946 7001
www.jacobs.com

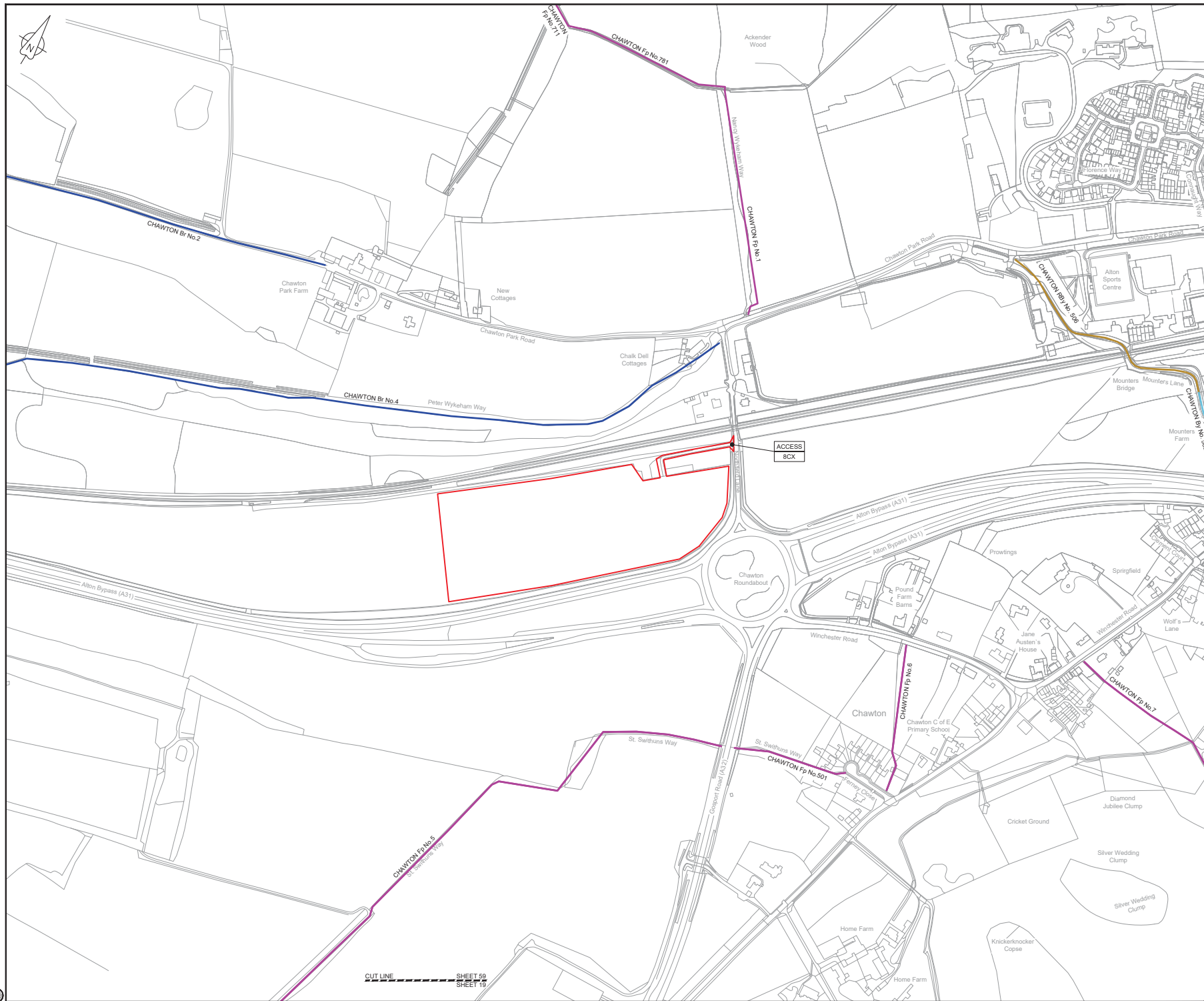
Client: Esso Petroleum Company, Limited
Esso House,
Emmyn Way,
Leatherhead,
Surrey,
KT22 8UX

Project: Southampton to London Pipeline Project

Drawing title:
ACCESS & RIGHTS OF WAY PLAN
SHEET 58
REGULATION 5 (2)(K)

Drawing status		Fit for Stage Approval
Scale	1:2500	DO NOT SCALE
Jacobs No.	B2325300	Rev
Client no.		C01
Drawing number	B2325300-JAC-000-CIV-DRG-000768	

Not for publication without the written permission of Jacobs. This drawing is the property of Jacobs. Use or copying of this document in whole or in part without the written permission of Jacobs constitutes an infringement of copyright. Limitation: This drawing has been prepared on behalf of and for the exclusive use of Jacobs Client, and is not to be used for any other purpose without the written permission of Jacobs. Jacobs accepts no liability or responsibility whatsoever for the use of this drawing for any other purpose. This drawing is not to be used for any other purpose.



LOCATION PLAN
SCALE 1:500,000

NOTES

1. THIS DRAWING IS IN METRES UNLESS STATED OTHERWISE.

LEGEND

- ORDER LIMITS
- LIMITS OF DEVIATION
- STREET WORKS (SW)
- ROAD/PROW TO BE STOPPED UP
- PROW BYWAY
- PROW BYWAY - TEMPORARY DIVERSION
- PROW RESTRICTED BYWAY
- PROW FOOTPATH
- PROW FOOTPATH - TEMPORARY DIVERSION
- PROW BRIDLEWAY
- PROW BRIDLEWAY - TEMPORARY DIVERSION
- TEMPORARY ROAD DIVERSION
- DESCRIPTION
- ID or WORK NUMBER (if applicable)
- PROW PUBLIC RIGHT OF WAY
- DPROW DIVERSION OF PUBLIC RIGHT OF WAY
- DROAD DIVERSION OF ROAD
- ACCESS TEMPORARY CONSTRUCTION ACCESS
- P-ACCESS PERMANENT ACCESS
- A ROAD/PROW STOPPING UP POINT

Contains Ordnance Survey data © Crown copyright and database rights 2019.

© Crown copyright and database rights 2019 OS Licence Number AL10005237.

0 50 100 150 200 250 m
SCALE 1:2500 @ A1

CD1	09/05/19	0001 SUBMISSION	DS	JA	ND	PH
Rev	Rev. Date	Purpose of revision	Drawn	Checked	Rev'd	Apprv'd

JACOBS

1180 Eakdale Road, Wokingham, Wokingham, RG41 5TU
Tel: +44(0)118 946 7000 • Fax: +44(0)118 946 7001
www.jacobs.com

Client: Esso Petroleum Company, Limited
Emmyn House,
Leatherhead,
Surrey,
KT22 8UX

Project: Southampton to London Pipeline Project

Drawing title:
ACCESS & RIGHTS OF WAY PLAN
SHEET 59
REGULATION 5 (2)(K)

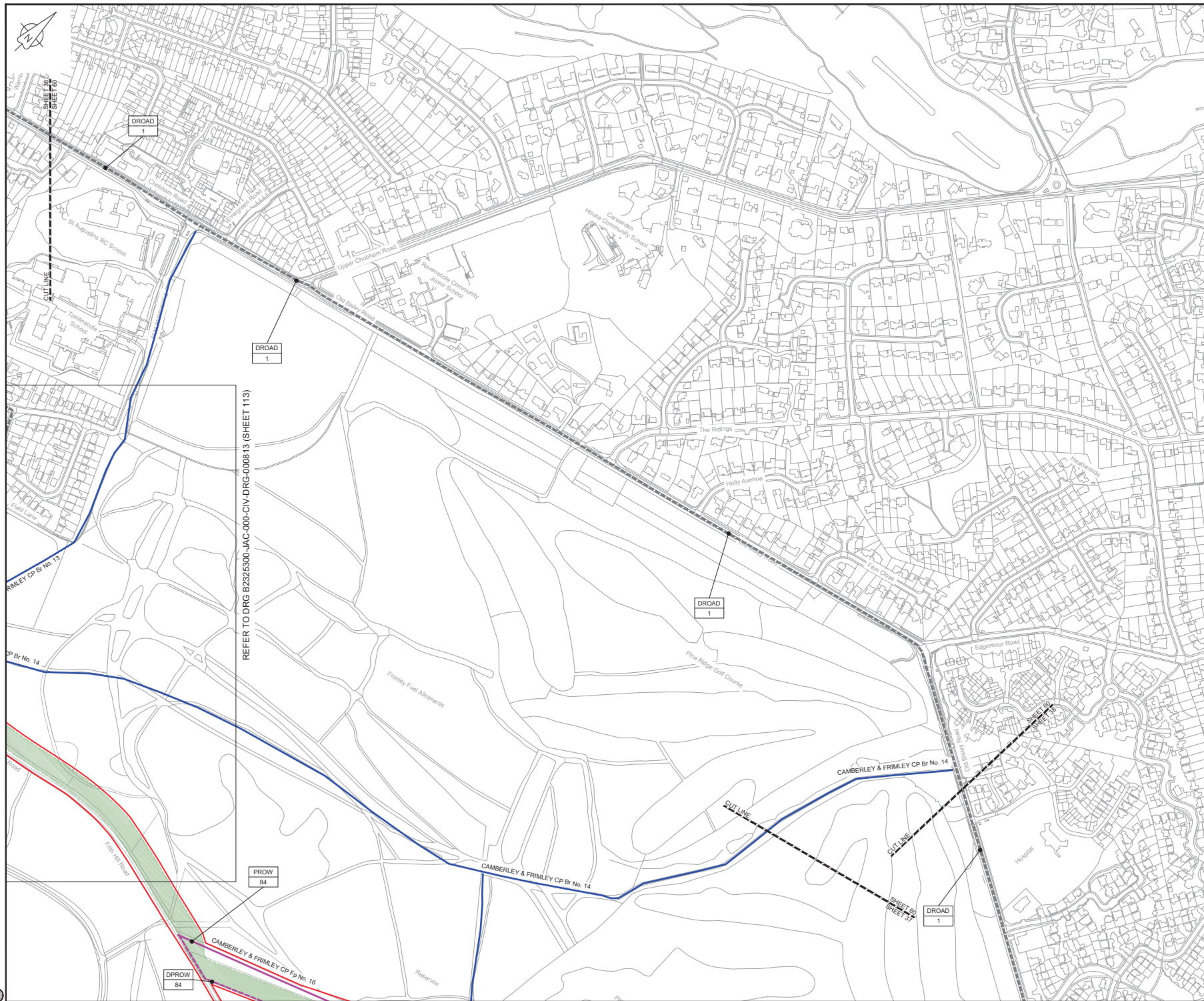
Drawing status: **Fit for Stage Approval**

Scale	1:2500	DO NOT SCALE
Jacobs No.	B2325300	Rev
Client no.		C01

Drawing number:
B2325300-JAC-000-CIV-DRG-000769

© Copyright 2019 Jacobs Ltd. Jacobs' drawings and documents are the property of Jacobs. Use or copying of this document in whole or in part without the written permission of Jacobs constitutes an infringement of copyright. Limitation: This drawing has been prepared on behalf of and for the exclusive use of Jacobs Client, and is not to be used for any other purpose. The drawing is not to be used for any other purpose. The drawing is not to be used for any other purpose. The drawing is not to be used for any other purpose.

C:\pwworking\jacobs_uk_water\utils\ss4\ss4land.dwg - 08/05/2019 16:20:58 - A1 Frame - sealed

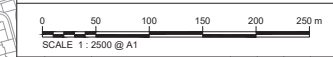


LOCATION PLAN
SCALE 1:500,000

NOTES
1. THIS DRAWING IS IN METRES UNLESS STATED OTHERWISE.

LEGEND	
	ORDER LIMITS
	LIMITS OF DEVIATION
	STREET WORKS (SW)
	ROAD/PROW TO BE STOPPED UP
	PROW BYWAY
	PROW BYWAY - TEMPORARY DIVERSION
	PROW RESTRICTED BYWAY
	PROW FOOTPATH
	PROW FOOTPATH - TEMPORARY DIVERSION
	PROW BRIDLEWAY
	PROW BRIDLEWAY - TEMPORARY DIVERSION
	TEMPORARY ROAD DIVERSION
	DESCRIPTION
	ID or WORK NUMBER (if applicable)
PROW	PUBLIC RIGHT OF WAY
DPROW	DIVERSION OF PUBLIC RIGHT OF WAY
DROAD	DIVERSION OF ROAD
ACCESS	TEMPORARY CONSTRUCTION ACCESS
P-ACCESS	PERMANENT ACCESS
	ROAD/PROW STOPPING UP POINT

Contains Ordnance Survey data © Crown copyright and database rights 2019.
© Crown copyright and database rights 2019 OS Licence Number AL10005237.



CD	08/05/19	0001 SUBMISSION	OS	JA	ND	PH
Rev	Rev. Date	Purpose of revision	Drawn	Checked	Rev'd	Apprv'd

JACOBS
1180 Eddis Road, Wokingham, Wokingham, RG41 1TU
Tel: +44(0)118 946 7000 • Fax: +44(0)118 946 7001
www.jacobs.com

Client: Esso Petroleum Company, Limited
Emryn House,
Emryn Way,
Leatherhead,
Surrey,
KT22 8UX

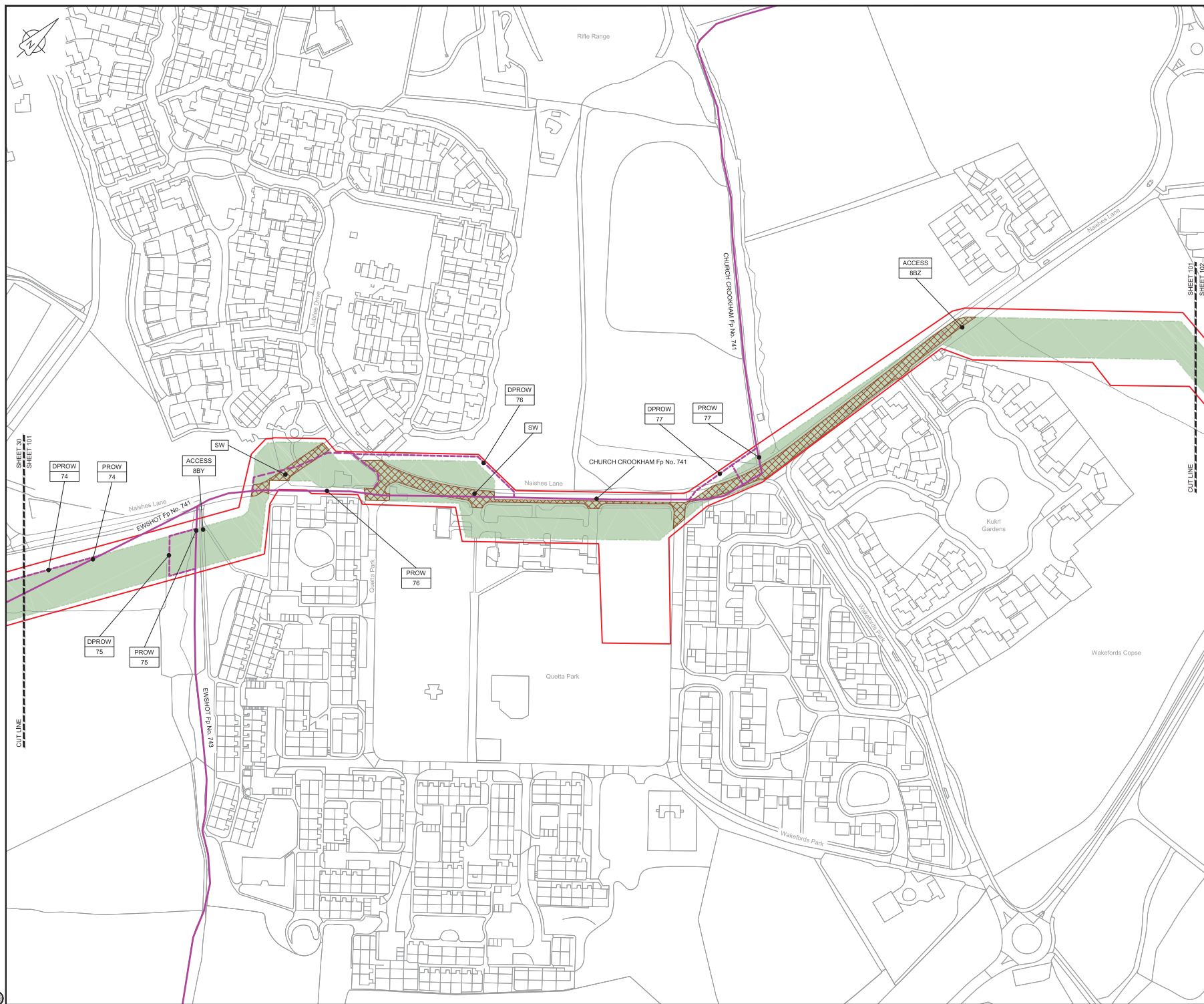
Project: Southampton to London Pipeline Project

Drawing title:
ACCESS & RIGHTS OF WAY PLAN
SHEET 60
REGULATION 5 (2)(K)

Drawing status		Fit for Stage Approval	
Scale	1:2500	DO NOT SCALE	
Jacobs No.	B2325300	Rev	
Client no.		C01	
Drawing number			
B2325300-JAC-000-CIV-DRG-000770			

© Copyright 2013 Jacobs U.K. Limited. The copyright and information contained in this document are the property of Jacobs. Use or copying of this document in whole or in part without the written permission of Jacobs constitutes an infringement of copyright. Limitation: This drawing has been prepared on behalf of, and for the use of, the client of Jacobs Client and is subject to any and all conditions and/or restrictions of use that may be set out in the contract between Jacobs Client and Jacobs. Jacobs accepts no liability or responsibility whatsoever for its use in respect of, or use of, an addressee other than the client of Jacobs. This drawing is for the client's use only.

Not for publication without Jacobs Ltd. consent. This drawing and all information contained on this document are the property of Jacobs. Use or copying of this document in whole or in part without the written permission of Jacobs constitutes an infringement of copyright. Limitation: This drawing has been prepared on behalf of and for the exclusive use of Jacobs Client, and is subject to, and issued in accordance with, the provisions of the contract between Jacobs and the Client. Jacobs accepts no liability or responsibility whatsoever for any use of, or reliance upon, this drawing by any third party.



LOCATION PLAN
SCALE 1:500,000

NOTES
1. THIS DRAWING IS IN METRES UNLESS STATED OTHERWISE.

LEGEND	
[Red line]	ORDER LIMITS
[Green line]	LIMITS OF DEVIATION
[Hatched area]	STREET WORKS (SW)
[Blue line]	ROAD/PROW TO BE STOPPED UP
[Blue line]	PROW BYWAY
[Blue line]	PROW BYWAY - TEMPORARY DIVERSION
[Blue line]	PROW RESTRICTED BYWAY
[Blue line]	PROW FOOTPATH
[Blue line]	PROW FOOTPATH - TEMPORARY DIVERSION
[Blue line]	PROW BRIDLEWAY
[Blue line]	PROW BRIDLEWAY - TEMPORARY DIVERSION
[Blue line]	TEMPORARY ROAD DIVERSION
[Black dot]	DESCRIPTION
[Black dot]	ID or WORK NUMBER (if applicable)
[Black dot]	PROW
[Black dot]	DPROW
[Black dot]	DROAD
[Black dot]	ACCESS
[Black dot]	P-ACCESS
[Black dot]	ROAD/PROW STOPPING UP POINT

Contains Ordnance Survey data © Crown copyright and database rights 2019.
© Crown copyright and database rights 2019 OS Licence Number AL100005237.

0 50 100 150 m
SCALE 1:1250 @ A1

CD1	09/05/19	0001 SUBMISSION	DS	JA	ND	PH
Rev	Rev. Date	Purpose of revision	Drawn	Checked	Rev'd	Apprv'd

JACOBS
1180 Eddis Road, Winchester, Hampshire, SO41 1TU
Tel: +44(0)118 946 7000 • Fax: +44(0)118 946 7001
www.jacobs.com

Client: Esso Petroleum Company Limited
Emmyn House,
Emmyn Way,
Leatherhead,
Surrey,
KT22 8UX

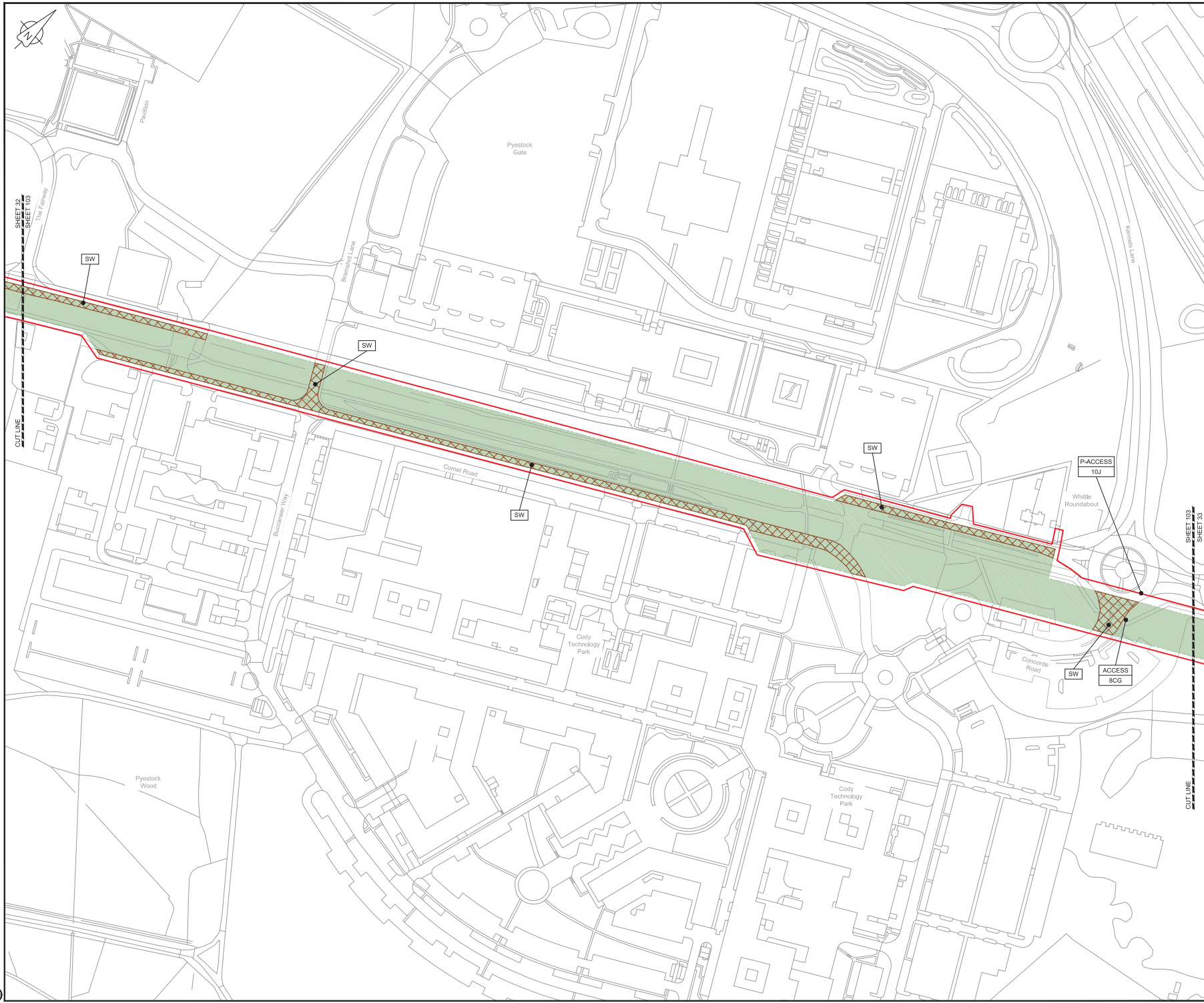
Project: Southampton to London Pipeline Project

Drawing title:
ACCESS & RIGHTS OF WAY PLAN
SHEET 101
REGULATION 5 (2)(K)

Drawing status			Fit for Stage Approval	
Scale	1:1250		DO NOT SCALE	
Jacobs No.	B2325300		Rev	
Client no.				C01
Drawing number				
B2325300-JAC-000-CIV-DRG-000801				

Not copyright © 2019 Jacobs Ltd. Jacobs Ltd. hereby grants a limited licence to the user of this document and the property of Jacobs Ltd. for the use of this document in whole or in part without the written permission of Jacobs Ltd. Jacobs Ltd. shall not be liable for any loss or damage, including consequential loss or damage, arising from the use of this document. The user of this document shall be deemed to have accepted the terms and conditions of this licence. Jacobs Ltd. shall not be liable for any loss or damage, including consequential loss or damage, arising from the use of this document. The user of this document shall be deemed to have accepted the terms and conditions of this licence.

C:\pwworking\jacobs_uk_water\utilities_safavi\am\ms3513\B2325300-JAC-000-CIV-DRG-000803.dwg - 09/05/2019 09:05:09 - A1Frame - Avelam



LOCATION PLAN
SCALE 1:500,000

NOTES
1. THIS DRAWING IS IN METRES UNLESS STATED OTHERWISE.

LEGEND	
	ORDER LIMITS
	LIMITS OF DEVIATION
	STREET WORKS (SW)
	ROAD/PROW TO BE STOPPED UP
	PROW BYWAY
	PROW BYWAY - TEMPORARY DIVERSION
	PROW RESTRICTED BYWAY
	PROW FOOTPATH
	PROW FOOTPATH - TEMPORARY DIVERSION
	PROW BRIDLEWAY
	PROW BRIDLEWAY - TEMPORARY DIVERSION
	TEMPORARY ROAD DIVERSION
	DESCRIPTION ID or WORK NUMBER (if applicable)
	PROW PUBLIC RIGHT OF WAY
	DPROW DIVERSION OF PUBLIC RIGHT OF WAY
	DROAD DIVERSION OF ROAD
	ACCESS TEMPORARY CONSTRUCTION ACCESS
	P-ACCESS PERMANENT ACCESS
	A ROAD/PROW STOPPING UP POINT

Contains Ordnance Survey data © Crown copyright and database rights 2019.
© Crown copyright and database rights 2019 OS Licence Number AL10005237.

0 50 100 150 m
SCALE 1: 1250 @ A1

CDI	09/05/19	0001 SUBMISSION	DS	JA	ND	PH
Rev	Rev. Date	Purpose of revision	Drawn	Checked	Rev'd	Appr'd

JACOBS
1180 Eddis Road, Wokingham, Wokingham, RG41 1TU
Tel: +44(0)118 945 7000 • Fax: +44(0)118 945 7001
www.jacobs.com

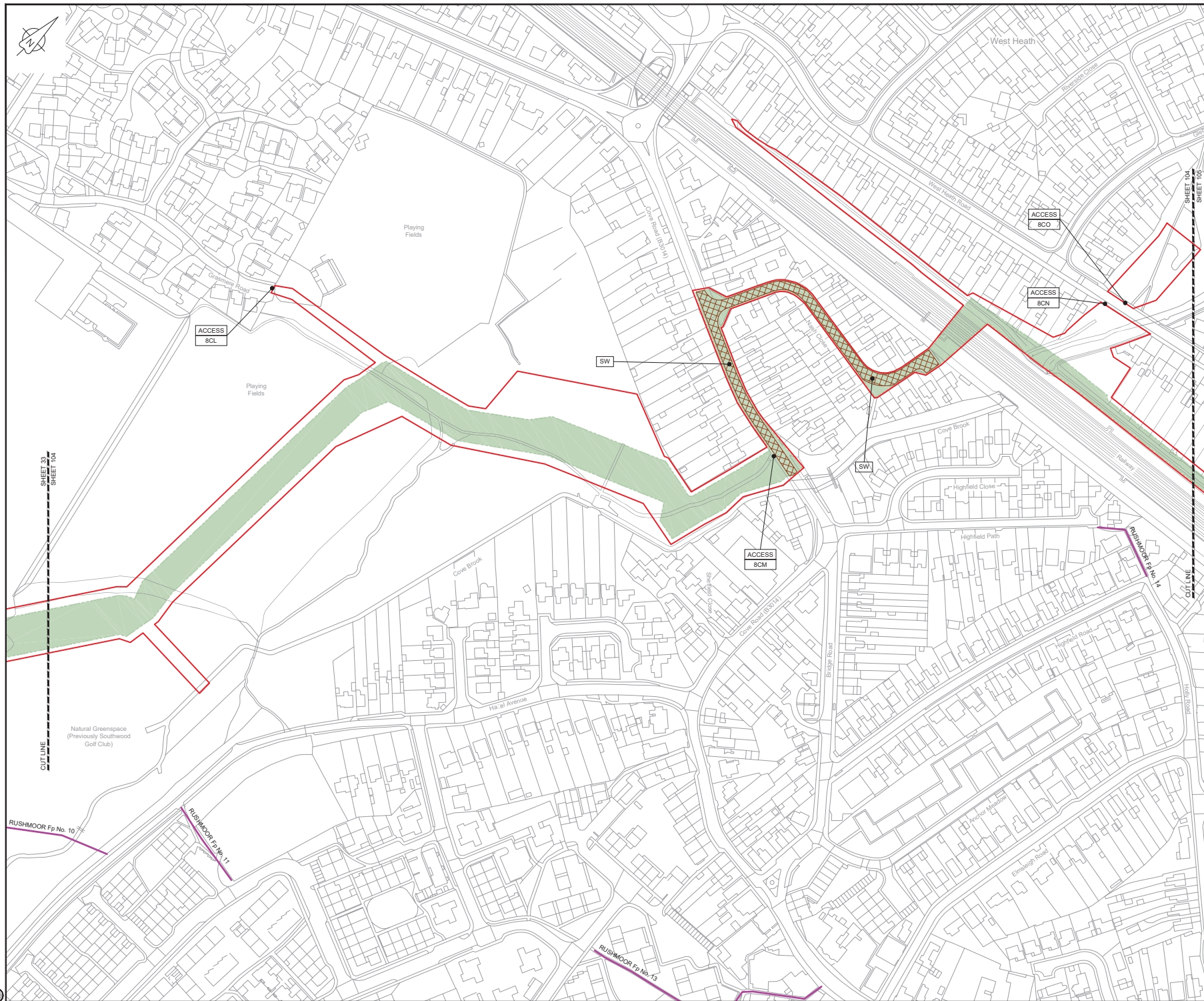
Client: Esso Petroleum Company, Limited
Emmyn Way,
Leatherhead,
Surrey,
KT22 8UX

Project: Southampton to London Pipeline Project

Drawing title: **ACCESS & RIGHTS OF WAY PLAN**
SHEET 103
REGULATION 5 (2)(K)

Drawing status		Fit for Stage Approval	
Scale	1:1250	DO NOT SCALE	
Jacobs No.	B2325300	Rev	C01
Client no.			
Drawing number	B2325300-JAC-000-CIV-DRG-000803		

C:\pwworking\jacobs_uk_water\utilities_s-a\sealand\dms313\B2325300-JAC-000-CIV-DRG-000804.dwg - 09/05/2019 09:03:33 - A1 Frame - sealed



LOCATION PLAN
SCALE 1:500,000

NOTES

1. THIS DRAWING IS IN METRES UNLESS STATED OTHERWISE.

LEGEND

- ORDER LIMITS
- LIMITS OF DEVIATION
- STREET WORKS (SW)
- ROAD/PROW TO BE STOPPED UP
- PROW BYWAY
- PROW BYWAY - TEMPORARY DIVERSION
- PROW RESTRICTED BYWAY
- PROW FOOTPATH
- PROW FOOTPATH - TEMPORARY DIVERSION
- PROW BRIDLEWAY
- PROW BRIDLEWAY - TEMPORARY DIVERSION
- TEMPORARY ROAD DIVERSION

- DESCRIPTION
- ID or WORK NUMBER (if applicable)
- PROW
- DPROW
- DROAD
- ACCESS
- P-ACCESS
- ROAD/PROW STOPPING UP POINT

Contains Ordnance Survey data © Crown copyright and database rights 2019.
© Crown copyright and database rights 2019 OS Licence Number AL100005237.

0 50 100 150 m
SCALE 1:1250 @ A1

CDI	09/05/19	0001 SUBMISSION	OS	JA	ND	PH
Rev	Rev. Date	Purpose of revision	Drawn	Checked	Rev'd	Appr'd

JACOBS
1180 Epsom Road, Wokingham, Wokingham, RG41 1TU
Tel: +44(0)118 946 7000 • Fax: +44(0)118 946 7001
www.jacobs.com

Client: Esso Petroleum Company, Limited
Emmyn House,
Emmyn Way,
Leatherhead,
Surrey,
KT22 8UX

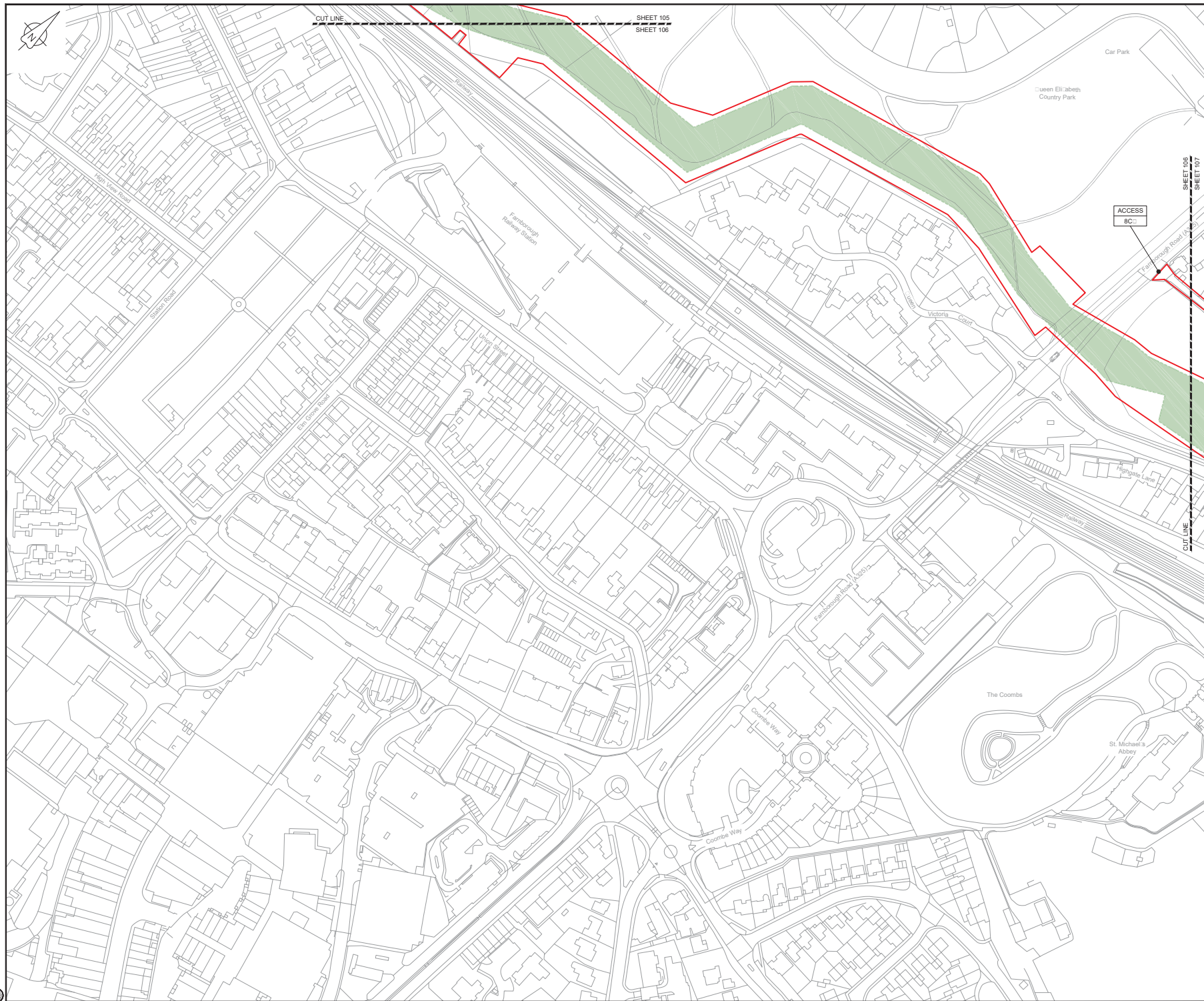
Project: Southampton to London Pipeline Project

Drawing title:
ACCESS & RIGHTS OF WAY PLAN
SHEET 104
REGULATION 5 (2)(K)

Drawing status: **Fit for Stage Approval**
Scale: 1:1250 DO NOT SCALE
Drawing number: B2325300-JAC-000-CIV-DRG-000804

Use or copying of this document in whole or in part without the written permission of Jacobs constitutes an infringement of copyright. Limitation: This drawing has been prepared on behalf of and for the exclusive use of Jacobs Client, and is subject to and issued in accordance with the provisions of the contract between Jacobs and the Client. Jacobs accepts no liability or responsibility whatsoever for its use in respect of any other project or reference source. This drawing is not for construction.

C:\pwworking\jacobs_uk_water\facilities_southampton\B2325300-JAC-000-CIV-DRG-000806.dwg - 09/02/2019 08:45:07 - A Frame - seldar



LOCATION PLAN
SCALE 1:500,000

NOTES
1. THIS DRAWING IS IN METRES UNLESS STATED OTHERWISE.

LEGEND	
	ORDER LIMITS
	LIMITS OF DEVIATION
	STREET WORKS (SW)
	ROAD/PROW TO BE STOPPED UP
	PROW BYWAY
	PROW BYWAY - TEMPORARY DIVERSION
	PROW RESTRICTED BYWAY
	PROW FOOTPATH
	PROW FOOTPATH - TEMPORARY DIVERSION
	PROW BRIDLEWAY
	PROW BRIDLEWAY - TEMPORARY DIVERSION
	TEMPORARY ROAD DIVERSION
	DESCRIPTION
	ID or WORK NUMBER (if applicable)
	PROW
	DPROW
	DROAD
	ACCESS
	P-ACCESS
	ROAD/PROW STOPPING UP POINT

Contains Ordnance Survey data © Crown copyright and database rights 2019.
© Crown copyright and database rights 2019 OS Licence Number AL10005237.

0 50 100 150 m
SCALE 1: 1250 @ A1

C01 09/02/19 0000 SUBMISSION		OS	JA	MD	PH
Rev	Rev. Date	Purpose of revision	Drawn	Checked	Rev'd

JACOBS
1180 Epsom Road, Wokingham, Wokingham, RG41 5TU
Tel: +44(0)118 945 7000 • Fax: +44(0)118 945 7001
www.jacobs.com

Client: Esso Petroleum Company, Limited
Emlyn House,
Emlyn Way,
Leatherhead,
Surrey,
KT22 8UX

Project: Southampton to London Pipeline Project

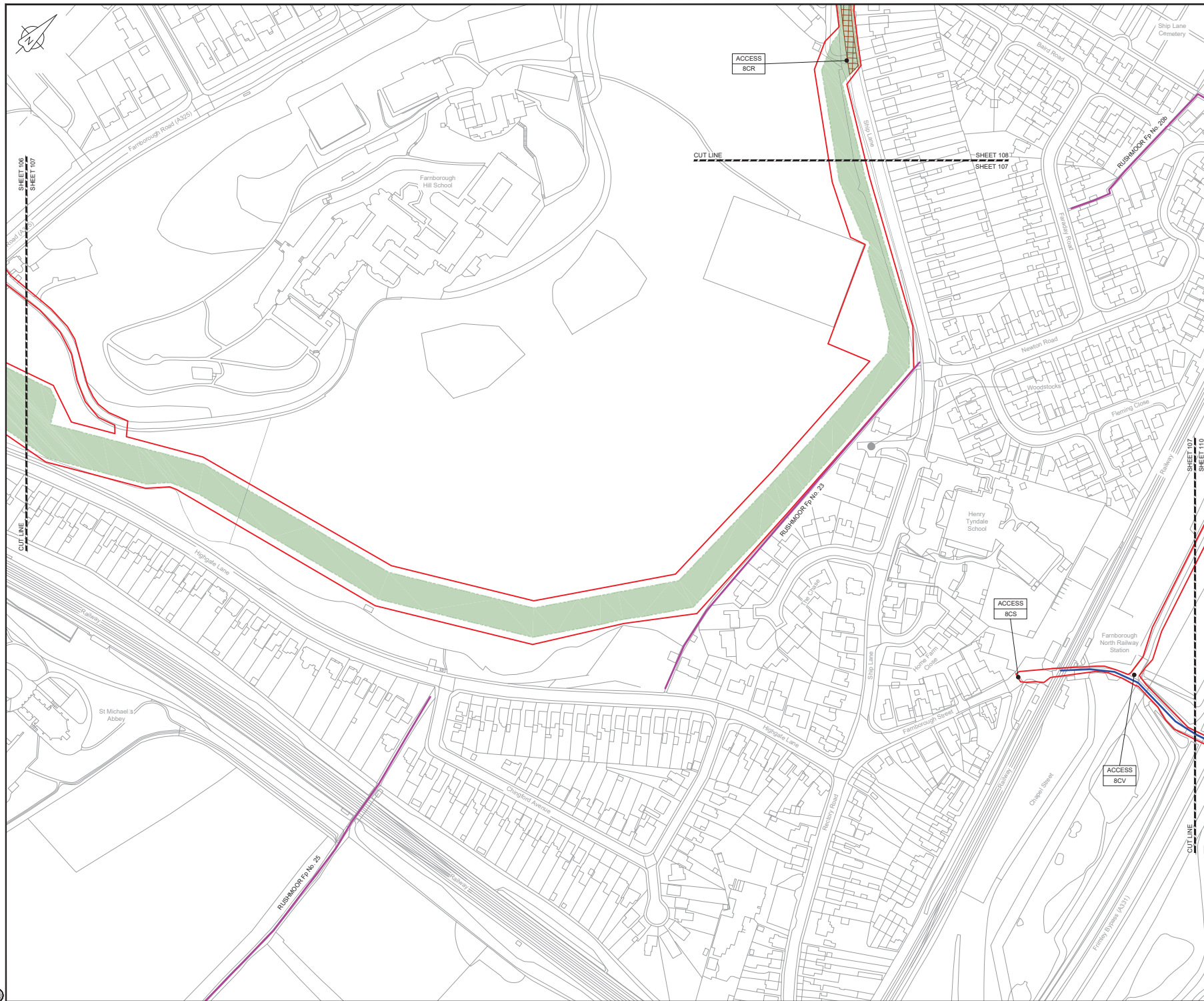
Drawing title:
ACCESS & RIGHTS OF WAY PLAN
SHEET 106
REGULATION 5 (2)(K)

Drawing status		Fit for Stage Approval		DO NOT SCALE	
Scale	1:1250				
Jacobs No.	B2325300				
Client no.					C01

Drawing number
B2325300-JAC-000-CIV-DRG-000806

Use or copying of this document in whole or in part without the written permission of Jacobs constitutes an infringement of copyright. Limitation: This drawing has been prepared on behalf of and for the exclusive use of Jacobs Client, and is subject to, and issued in accordance with, the provisions of the contract between Jacobs and the Client. Jacobs accepts no liability or responsibility whatsoever for any loss or damage of any kind or nature arising from the use of this drawing by any third party.

C:\pwworking\jacobs_uk_water\utilities_southampton\B2325300-JAC-000-CIV-DRG-000807.dwg - 09/05/2019 08:35:25 - A Frame - standard



LOCATION PLAN
SCALE 1:500,000

NOTES
1. THIS DRAWING IS IN METRES UNLESS STATED OTHERWISE.

LEGEND	
	ORDER LIMITS
	LIMITS OF DEVIATION
	STREET WORKS (SW)
	ROAD/PROW TO BE STOPPED UP
	PROW BYWAY
	PROW BYWAY - TEMPORARY DIVERSION
	PROW RESTRICTED BYWAY
	PROW FOOTPATH
	PROW FOOTPATH - TEMPORARY DIVERSION
	PROW BRIDLEWAY
	PROW BRIDLEWAY - TEMPORARY DIVERSION
	TEMPORARY ROAD DIVERSION
	DESCRIPTION
	ID or WORK NUMBER (if applicable)
PROW	PUBLIC RIGHT OF WAY
DPROW	DIVERSION OF PUBLIC RIGHT OF WAY
DROAD	DIVERSION OF ROAD
ACCESS	TEMPORARY CONSTRUCTION ACCESS
P-ACCESS	PERMANENT ACCESS
	ROAD/PROW STOPPING UP POINT

Contains Ordnance Survey data © Crown copyright and database rights 2019.
© Crown copyright and database rights 2019 OS Licence Number AL10005237.

0 50 100 150 m
SCALE 1:1250 @ A1

CDI	09/05/19	0001 SUBMISSION	OS	JA	MD	PH
Rev	Rev. Date	Purpose of revision	Drawn	Checked	Rev'd	Apprv'd
JACOBS 1180 Epsom Road, Wokingham, Wokingham, RG41 1TU Tel: +44(0)118 945 7000 • Fax: +44(0)118 945 7001 www.jacobs.com						

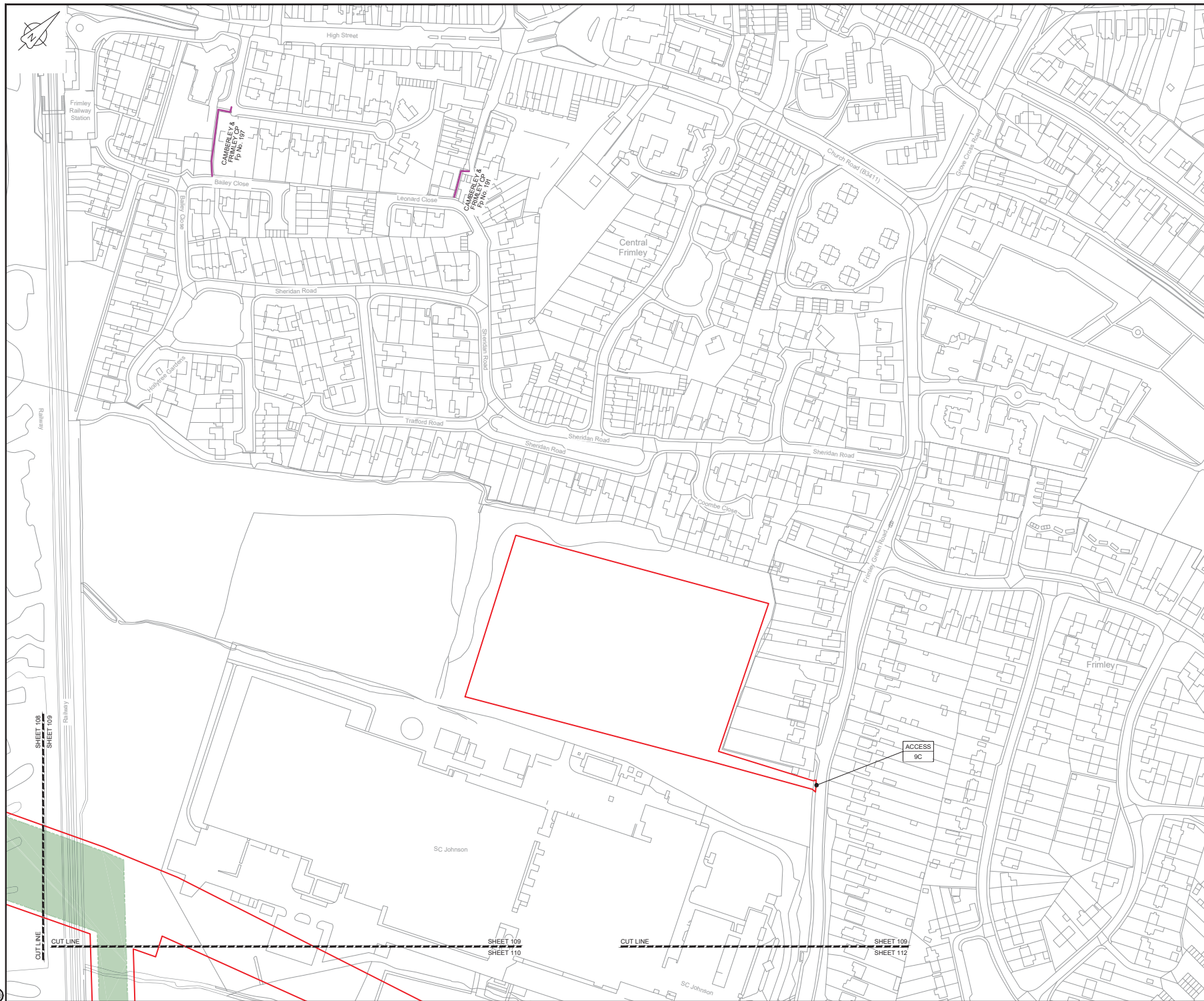
Client: Esso Petroleum Company, Limited
Emlyn House,
Emlyn Way,
Leatherhead,
Surrey,
KT22 8UX



Drawing title
ACCESS & RIGHTS OF WAY PLAN
SHEET 107
REGULATION 5 (2)(K)

Drawing status		Fit for Stage Approval	
Scale	1:1250	DO NOT SCALE	
Jacobs No.	B2325300	Rev	C01
Client no.			
Drawing number	B2325300-JAC-000-CIV-DRG-000807		

C:\pwworking\jacobs_uk_water\utilities_s4\sealand\dm3513\B2325300-JAC-000-CIV-DRG-000809.dwg - 09/02/2019 08:11:13 - A1 Frame - sealed



LOCATION PLAN
SCALE 1:500,000

NOTES
1. THIS DRAWING IS IN METRES UNLESS STATED OTHERWISE.

LEGEND
ORDER LIMITS
LIMITS OF DEVIATION
STREET WORKS (SW)
ROAD/PROW TO BE STOPPED UP
PROW BYWAY
PROW BYWAY - TEMPORARY DIVERSION
PROW RESTRICTED BYWAY
PROW FOOTPATH
PROW FOOTPATH - TEMPORARY DIVERSION
PROW BRIDLEWAY
PROW BRIDLEWAY - TEMPORARY DIVERSION
TEMPORARY ROAD DIVERSION
DESCRIPTION
ID or WORK NUMBER (if applicable)
PROW PUBLIC RIGHT OF WAY
DPROW DIVISION OF PUBLIC RIGHT OF WAY
DROAD DIVERSION OF ROAD
ACCESS TEMPORARY CONSTRUCTION ACCESS
P-ACCESS PERMANENT ACCESS
ROAD/PROW STOPPING UP POINT

Contains Ordnance Survey data © Crown copyright and database rights 2019.

© Crown copyright and database rights 2019 OS Licence Number AL100005237.

0 50 100 150 m

SCALE 1: 1250 @ A1

CD1	09/02/19	0001 SUBMISSION	DS	JA	ND	PH
Rev	Rev. Date	Purpose of revision	Drawn	Checked	Rev'd	App'd

JACOBS
1180 Easlake Road, Wincoburn, Winchester, RG41 5TU
Tel: +44(0)118 948 7000 • Fax: +44(0)118 948 7001
www.jacobs.com

Client: Esso Petroleum Company, Limited
Emryn House,
Emryn Way,
Leatherhead,
Surrey,
KT22 8UX

Southamton to London Pipeline Project

Drawing title
ACCESS & RIGHTS OF WAY PLAN
SHEET 109
REGULATION 5 (2)(K)

Drawing status
Fit for Stage Approval

Scale	1:1250	DO NOT SCALE
Jacobs No.	B2325300	Rev
Drawing number	B2325300-JAC-000-CIV-DRG-000809	C01

© Copyright 2019 Jacobs Ltd. Jacobs Ltd. and its subsidiaries and affiliates own the copyright in this document and the property of Jacobs Ltd. Use or copying of this document in whole or in part without the written permission of Jacobs Ltd. constitutes an infringement of copyright. Limitation: This drawing has been prepared on behalf of and for the exclusive use of Jacobs Client, and is not to be used for any other purpose without the prior written consent of Jacobs Ltd. Jacobs Ltd. accepts no liability or responsibility whatsoever for the use or misuse of any data or information shown in this drawing by any third party.

SHEET 111 - NO LONGER NEEDED



LOCATION PLAN
SCALE 1:500,000

NOTES

1. THIS DRAWING IS IN METRES UNLESS STATED OTHERWISE.

LEGEND

- ORDER LIMITS
- LIMITS OF DEVIATION
- STREET WORKS (SW)
- ROAD/PROW TO BE STOPPED UP
- PROW BYWAY
- PROW BYWAY - TEMPORARY DIVERSION
- PROW RESTRICTED BYWAY
- PROW FOOTPATH
- PROW FOOTPATH - TEMPORARY DIVERSION
- PROW BRIDLEWAY
- PROW BRIDLEWAY - TEMPORARY DIVERSION
- TEMPORARY ROAD DIVERSION

DESCRIPTION
ID or WORK NUMBER (if applicable)

PROW PUBLIC RIGHT OF WAY
DPROW DIVERSION OF PUBLIC RIGHT OF WAY
DROAD DIVERSION OF ROAD
ACCESS TEMPORARY CONSTRUCTION ACCESS
P-ACCESS PERMANENT ACCESS
ROAD/PROW STOPPING UP POINT

Contains Ordnance Survey data © Crown copyright and database rights 2019.

© Crown copyright and database rights 2019 OS Licence Number AL100005237.

0 50 100 150 m

SCALE 1 : 1250 @ A1

CD1	09/05/19	DOCSUBMISSION	DS	JA	ND	PH
Rev	Rev. Date	Purpose of revision	Drawn	Checked	Rev'd	Appr'd

JACOBS

1180 Eaklake Road, Wokingham, Wokingham, RG41 1TU
Tel: +44(0)118 946 7000 • Fax: +44(0)118 946 7001
www.jacobs.com

Client Esso Petroleum Company, Limited
Emlyn House,
Emlyn Way,
Leatherhead,
Surrey
KT22 8UX

Project Southampton to London Pipeline Project

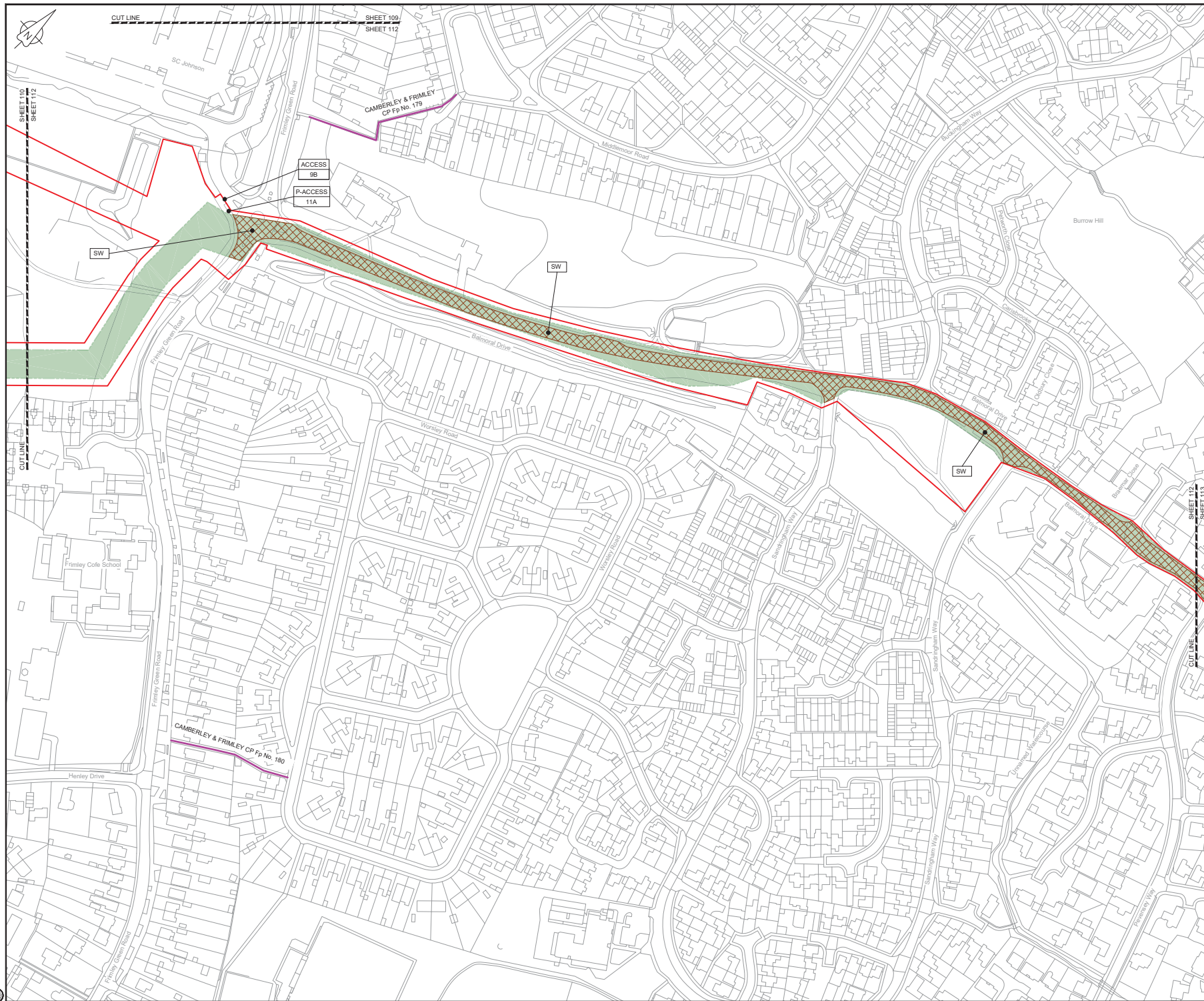
Drawing title
ACCESS & RIGHTS OF WAY PLAN
SHEET 111
REGULATION 5 (2)(K)

Drawing status
Fit for Stage Approval

Scale	1:1250	DO NOT SCALE
Jacobs No.	B2325300	Rev
Client no.		C01

Drawing number
B2325300-JAC-000-CIV-DRG-000811

© Copyright 2019 Jacobs U.K. Limited. This document and its contents are the intellectual property of Jacobs. Use or copying of this document in whole or in part without the written permission of Jacobs constitutes an infringement of copyright. Limitation: This drawing has been prepared on behalf of, and for the exclusive use of, Jacobs Client, and is subject to, and issued in accordance with, the provisions of the contract between Jacobs and the Client. Jacobs accepts no liability or responsibility whatsoever for use in respect of any other use or reference apart from that intended by Jacobs.



LOCATION PLAN
SCALE 1:500,000

NOTES

1. THIS DRAWING IS IN METRES UNLESS STATED OTHERWISE.

LEGEND

- ORDER LIMITS
- LIMITS OF DEVIATION
- STREET WORKS (SW)
- ROAD/PROW TO BE STOPPED UP
- PROW BYWAY
- PROW BYWAY - TEMPORARY DIVERSION
- PROW RESTRICTED BYWAY
- PROW FOOTPATH
- PROW FOOTPATH - TEMPORARY DIVERSION
- PROW BRIDLEWAY
- PROW BRIDLEWAY - TEMPORARY DIVERSION
- TEMPORARY ROAD DIVERSION

- DESCRIPTION
- ID or WORK NUMBER (if applicable)
- PUBLIC RIGHT OF WAY
- DPROW DIVISION OF PUBLIC RIGHT OF WAY
- DROAD DIVISION OF ROAD
- ACCESS TEMPORARY CONSTRUCTION ACCESS
- P-ACCESS PERMANENT ACCESS
- A ROAD/PROW STOPPING UP POINT

Contains Ordnance Survey data © Crown
copyright and database rights 2019.

© Crown copyright and database rights
2019 OS Licence Number AL10005237.

0 50 100 150 m
SCALE 1:1250 @ A1

CD	09/05/19	0001 SUBMISSION	OS	JA	MD	PH
Rev	Rev. Date	Purpose of revision	Drawn	Checked	Rev'd	Apprv'd

JACOBS

1180 Easdale Road, Wokingham, Wokingham, RG41 5TU
Tel: +44(0)118 945 7000 • Fax: +44(0)118 945 7001
www.jacobs.com

Client: Esso Petroleum Company, Limited
Emmyn House,
Emmyn Way,
Leatherhead,
Surrey,
KT22 8UX

Project:  Southampton to London
Pipeline Project

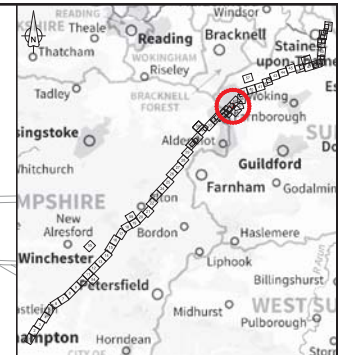
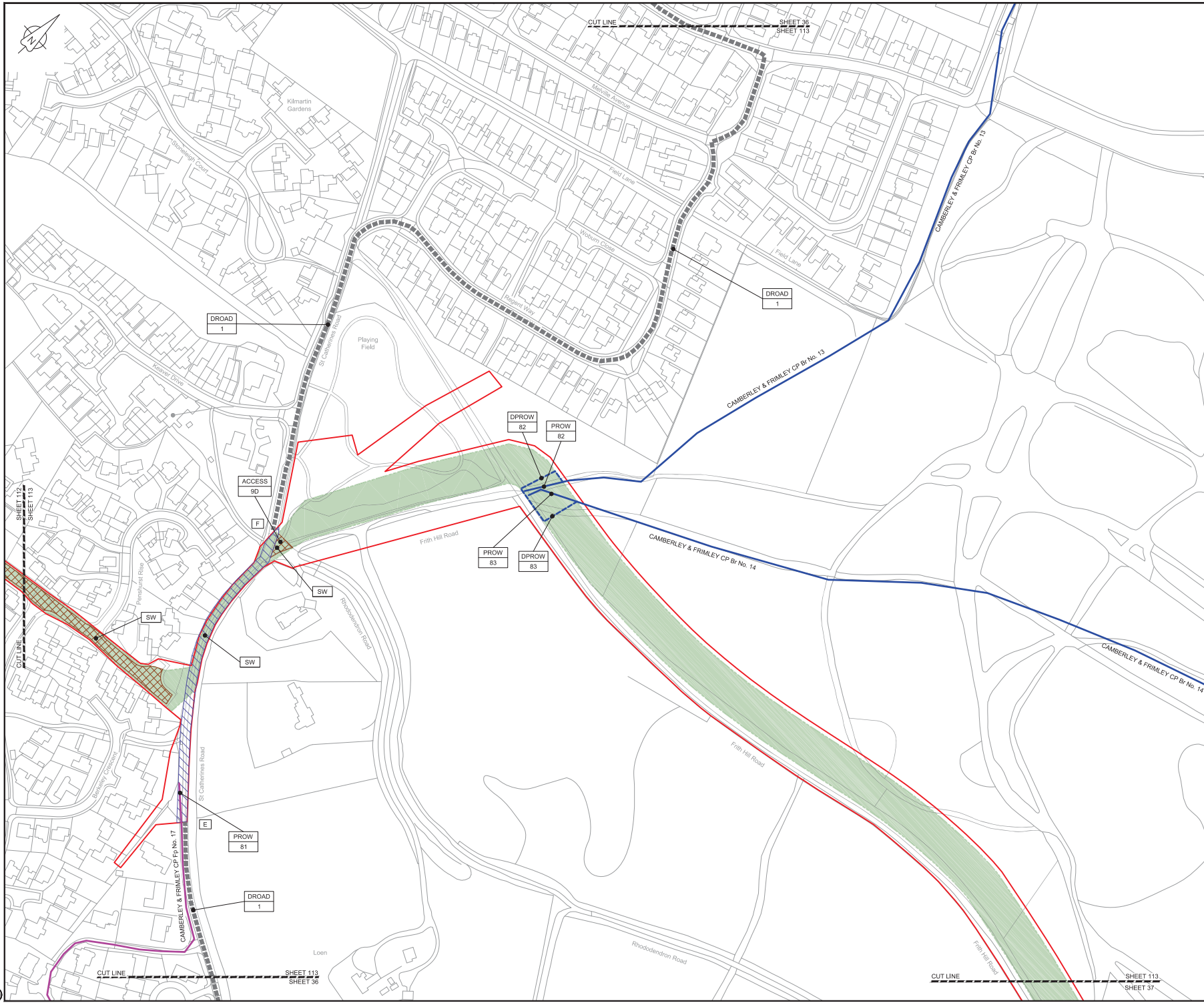
Drawing title:
ACCESS & RIGHTS OF WAY PLAN
SHEET 112
REGULATION 5 (2)(K)

Drawing status: **Fit for Stage Approval**

Scale	1:1250	DO NOT SCALE
Jacobs No.	B2325300	
Client no.		Rev C01

Drawing number:
B2325300-JAC-000-CIV-DRG-000812

© Copyright 2019 Jacobs Ltd. All rights reserved. This document and its contents are the property of Jacobs. Use or copying of this document in whole or in part without the written permission of Jacobs constitutes an infringement of copyright. Limitation: This drawing has been prepared on behalf of and for the exclusive use of Jacobs Client, and is subject to, and issued in accordance with, the provisions of the contract between Jacobs and the Client. Jacobs accepts no liability or responsibility whatsoever for the use or misuse of any data or information herein. This drawing is an A1 size sheet.



LOCATION PLAN
SCALE 1:500,000

- NOTES**
1. THIS DRAWING IS IN METRES UNLESS STATED OTHERWISE.
- LEGEND**
- ORDER LIMITS
 - LIMITS OF DEVIATION
 - STREET WORKS (SW)
 - ROAD/PROW TO BE STOPPED UP
 - PROW BYWAY
 - PROW BYWAY - TEMPORARY DIVERSION
 - PROW RESTRICTED BYWAY
 - PROW FOOTPATH
 - PROW FOOTPATH - TEMPORARY DIVERSION
 - PROW BRIDLEWAY
 - PROW BRIDLEWAY - TEMPORARY DIVERSION
 - TEMPORARY ROAD DIVERSION
 - DESCRIPTION
 - ID or WORK NUMBER (if applicable)
 - PROW PUBLIC RIGHT OF WAY
 - DPROW DIVISION OF PUBLIC RIGHT OF WAY
 - DROAD DIVERSION OF ROAD
 - ACCESS TEMPORARY CONSTRUCTION ACCESS
 - P-ACCESS PERMANENT ACCESS
 - ROAD/PROW STOPPING UP POINT

Contains Ordnance Survey data © Crown copyright and database rights 2019.

© Crown copyright and database rights 2019 OS Licence Number AL100005237.



SCALE 1:1250 @ A1

Rev	Rev. Date	Purpose of revision	Drawn	Checked	Rev'd	Appr'd
-----	-----------	---------------------	-------	---------	-------	--------

JACOBS

1180 Epsom Road, Wokingham, Wokingham, RG41 1TU
Tel: +44(0)118 946 7000 • Fax: +44(0)118 946 7001
www.jacobs.com

Client: Esso Petroleum Company, Limited
Emmyn House,
Emmyn Way,
Leatherhead,
Surrey,
KT22 8UX



Drawing title
**ACCESS & RIGHTS OF WAY PLAN
SHEET 113
REGULATION 5 (2)(K)**

Drawing status
Fit for Stage Approval

Scale	1:1250	DO NOT SCALE
Jacobs No.	B2325300	Rev
Client no.		C01

Drawing number
B2325300-JAC-000-CIV-DRG-000813

© Copyright 2019 Jacobs Ltd. Jacobs, the Jacobs logo and all other marks contained in this document are the property of Jacobs. Use or copying of this document in whole or in part without the written permission of Jacobs constitutes an infringement of copyright. Limitation: This drawing has been prepared on behalf of, and for the exclusive use of, Jacobs Client, and is subject to, and issued in accordance with, the provisions of the contract between Jacobs and the Client. Jacobs accepts no liability or responsibility whatsoever for its use in respect of any other use, or reference agent. This drawing is not for third parties.



LOCATION PLAN
SCALE 1:500,000

NOTES
1. THIS DRAWING IS IN METRES UNLESS STATED OTHERWISE.

LEGEND	
[Red line]	ORDER LIMITS
[Green shaded area]	LIMITS OF DEVIATION
[Hatched area]	STREET WORKS (SW)
[Blue hatched area]	ROAD/PROW TO BE STOPPED UP
[Blue dashed line]	PROW BYWAY
[Blue dashed line]	PROW BYWAY - TEMPORARY DIVERSION
[Blue dashed line]	PROW RESTRICTED BYWAY
[Purple dashed line]	PROW FOOTPATH
[Purple dashed line]	PROW FOOTPATH - TEMPORARY DIVERSION
[Blue dashed line]	PROW BRIDLEWAY
[Blue dashed line]	PROW BRIDLEWAY - TEMPORARY DIVERSION
[Blue dashed line]	TEMPORARY ROAD DIVERSION
[Black dot]	DESCRIPTION
[Black dot]	ID or WORK NUMBER (if applicable)
[Black dot]	PROW
[Black dot]	DPROW
[Black dot]	DROAD
[Black dot]	DIVERSION OF ROAD
[Black dot]	TEMPORARY CONSTRUCTION ACCESS
[Black dot]	PERMANENT ACCESS
[Black dot]	ROAD/PROW STOPPING UP POINT

Contains Ordnance Survey data © Crown copyright and database rights 2019.
© Crown copyright and database rights 2019 OS Licence Number AL100005237.

0 50 100 150 m
SCALE 1:1250 @ A1

CD1	08/05/19	0001 SUBMISSION	DS	JA	ND	PH
Rev	Rev. Date	Purpose of revision	Drawn	Checked	Rev'd	Approved

JACOBS
1180 Eakdale Road, Wokingham, Wokingham, RG41 5TU
Tel: +44(0)118 946 7000 • Fax: +44(0)118 946 7001
www.jacobs.com

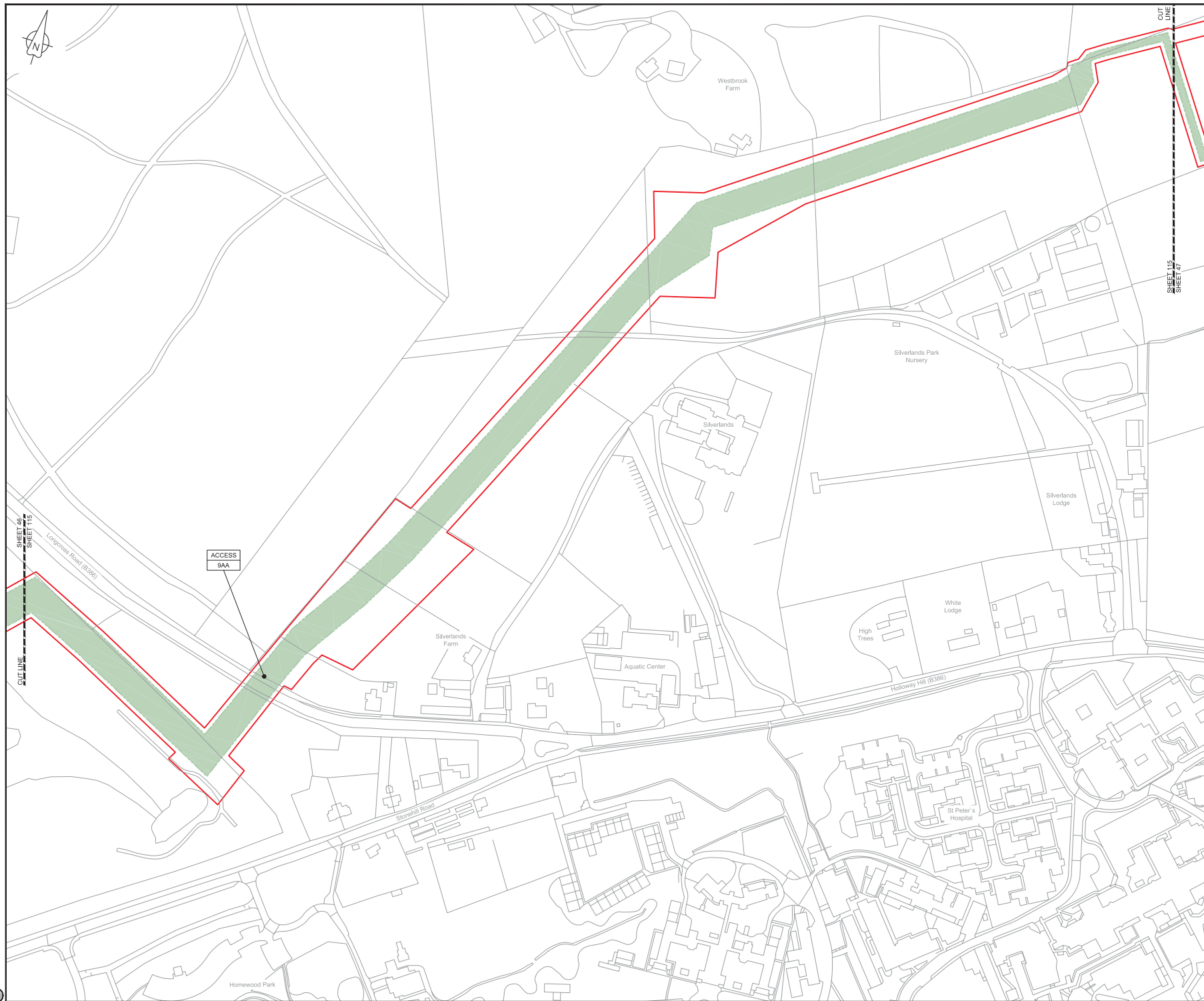
Client: Esso Petroleum Company, Limited
Emmyn House,
Leatherhead,
Surrey,
KT22 8UX

Project: Southampton to London Pipeline Project

Drawing title:
ACCESS & RIGHTS OF WAY PLAN
SHEET 114
REGULATION 5 (2)(K)

Drawing status			Fit for Stage Approval	
Scale	1:1250	DO NOT SCALE		
Jacobs No	B2325300	Rev		
Client no			C01	
Drawing number				
B2325300-JAC-000-CIV-DRG-000814				

© Copyright 2013 Jacobs U.K. Limited. The concepts and information contained in this document are the property of Jacobs. Use and copying of this document is in part without the written permission of Jacobs constitutes an infringement of copyright. Likewise, this document may be prepared on behalf of, and/or the information contained in this document may be used in accordance with, the provisions of the contract between Jacobs and the Client. Jacobs accepts no liability or responsibility for any loss or damage in any way caused by any use of or reliance upon this document. This document may be subject to change without notice.



LOCATION PLAN
SCALE 1:500,000

NOTES

1. THIS DRAWING IS IN METRES UNLESS STATED OTHERWISE.

LEGEND

	ORDER LIMITS
	LIMITS OF DEVIATION
	STREET WORKS (SW)
	ROAD/PROW TO BE STOPPED UP
	PROW BYWAY
	PROW BYWAY - TEMPORARY DIVERSION
	PROW RESTRICTED BYWAY
	PROW FOOTPATH
	PROW FOOTPATH - TEMPORARY DIVERSION
	PROW BRIDLEWAY
	PROW BRIDLEWAY - TEMPORARY DIVERSION
	TEMPORARY ROAD DIVERSION
	DESCRIPTION
	ID or WORK NUMBER (if applicable)
PROW	PUBLIC RIGHT OF WAY
DPROW	DIVISION OF PUBLIC RIGHT OF WAY
DROAD	DIVERSION OF ROAD
ACCESS	TEMPORARY CONSTRUCTION ACCESS
P-ACCESS	PERMANENT ACCESS
	ROAD/PROW STOPPING UP POINT

Contains Ordnance Survey data © Crown copyright and database rights 2019.

© Crown copyright and database rights
2019 OS Licence Number AL100005237.

0 50 100 150 m

SCALE 1:1250 @ A1

CD1	09/05/19	0001 SUBMISSION	OS	JA	ND	PH
Rev.	Rev. Date	Purpose of revision	Drawn	Checked	Rev'd	Approved

JACOBS
1180 Eddis Road, Wokingham, Wokingham, RG41 5TU
Tel: +44(0)118 945 7000 • Fax: +44(0)118 945 7001
www.jacobs.com

Client: Esso Petroleum Company, Limited
Emmyn House,
Emmyn Way,
Leatherhead,
Surrey,
KT22 8UX

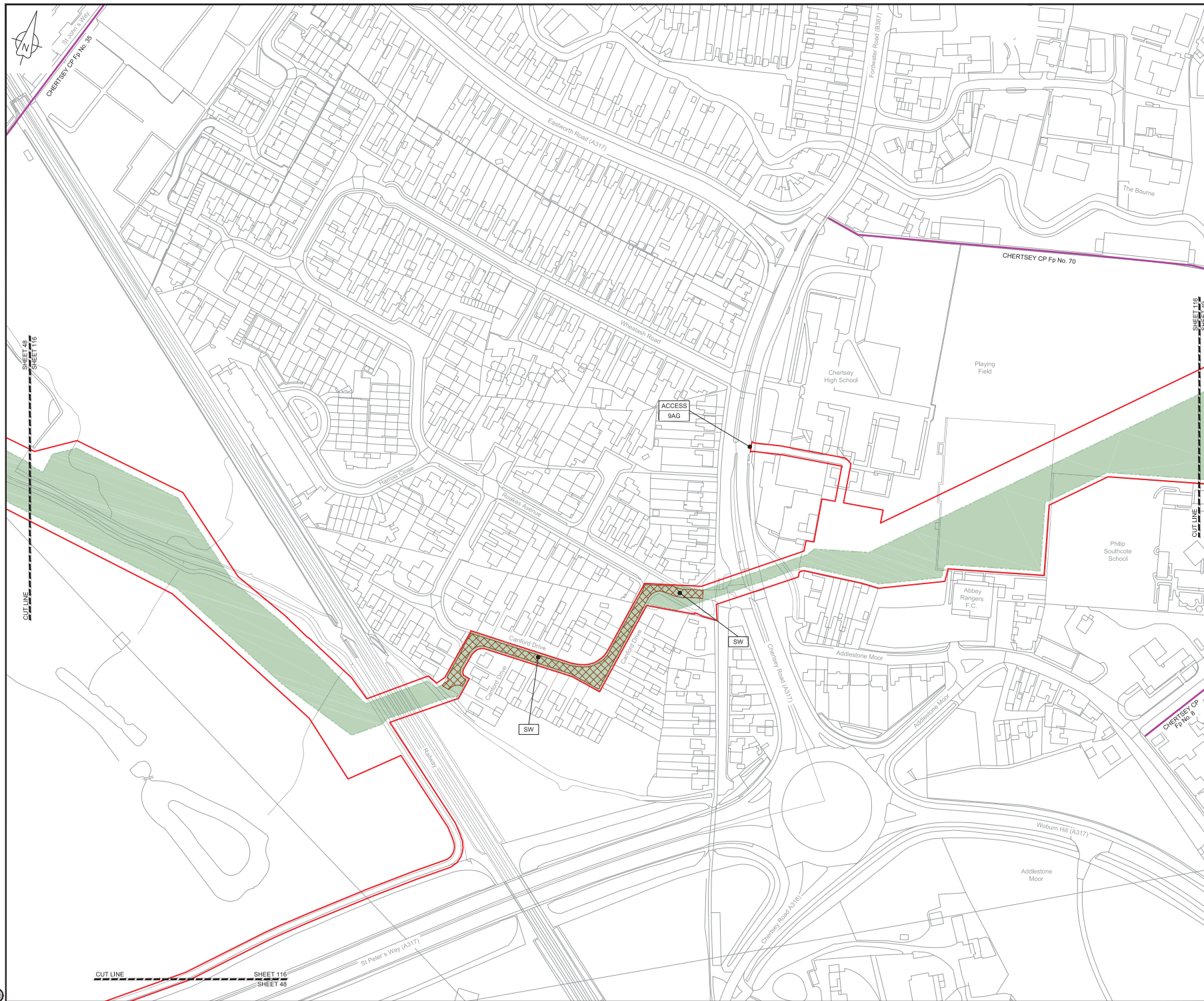
Project: Southampton to London
Pipeline Project

Drawing title:
ACCESS & RIGHTS OF WAY PLAN
SHEET 115
REGULATION 5 (2)(K)

Drawing status:	Fit for Stage Approval	DO NOT SCALE
Scale:	1:1250	
Jacobs No:	B2325300	
Client no:		C01

Drawing number:
B2325300-JAC-000-CIV-DRG-000815

Not copyright © 2019 Jacobs Ltd. Jacobs Ltd. hereby grants permission to the user of this document and the property of Jacobs Ltd. to use or copy this document in whole or in part without the written permission of Jacobs Ltd. Jacobs Ltd. shall not be liable for any loss or damage, whether direct or indirect, arising from the use of this document. This drawing has been prepared on behalf of, and for the exclusive use of, Jacobs Ltd. and is subject to the terms and conditions of the contract between Jacobs Ltd. and the Client. Jacobs Ltd. accepts no liability or responsibility whatsoever for the use of this drawing in any form or for any loss or damage, whether direct or indirect, arising from the use of this drawing.



LOCATION PLAN
SCALE 1:500,000

NOTES

1. THIS DRAWING IS IN METRES UNLESS STATED OTHERWISE.

LEGEND

	ORDER LIMITS
	LIMITS OF DEVIATION
	STREET WORKS (SW)
	ROAD/PROW TO BE STOPPED UP
	PROW BYWAY
	PROW BYWAY - TEMPORARY DIVERSION
	PROW RESTRICTED BYWAY
	PROW FOOTPATH
	PROW FOOTPATH - TEMPORARY DIVERSION
	PROW BRIDLEWAY
	PROW BRIDLEWAY - TEMPORARY DIVERSION
	TEMPORARY ROAD DIVERSION
	DESCRIPTION
	ID or WORK NUMBER (if applicable)
	PUBLIC RIGHT OF WAY
	DPROW DIVISION OF PUBLIC RIGHT OF WAY
	DROAD DIVERSION OF ROAD
	ACCESS TEMPORARY CONSTRUCTION ACCESS
	P-ACCESS PERMANENT ACCESS
	A ROAD/PROW STOPPING UP POINT

Contains Ordnance Survey data © Crown copyright and database rights 2019.

© Crown copyright and database rights 2019 OS Licence Number AL100005237.



SCALE 1: 1250 @ A1

CD1	09/05/19	0001 SUBMISSION	DS	JA	ND	PH
Rev	Rev. Date	Purpose of revision	Drawn	Checked	Rev'd	Appr'd

JACOBS
1180 Eades Road, Wokingham, Wokingham, RG41 5TU
Tel: +44(0)118 946 7000 • Fax: +44(0)118 946 7001
www.jacobs.com

Client: Esso Petroleum Company Limited
Emmyn House,
Emmyn Way,
Leatherhead,
Surrey,
KT22 8UX

Project: Southampton to London Pipeline Project

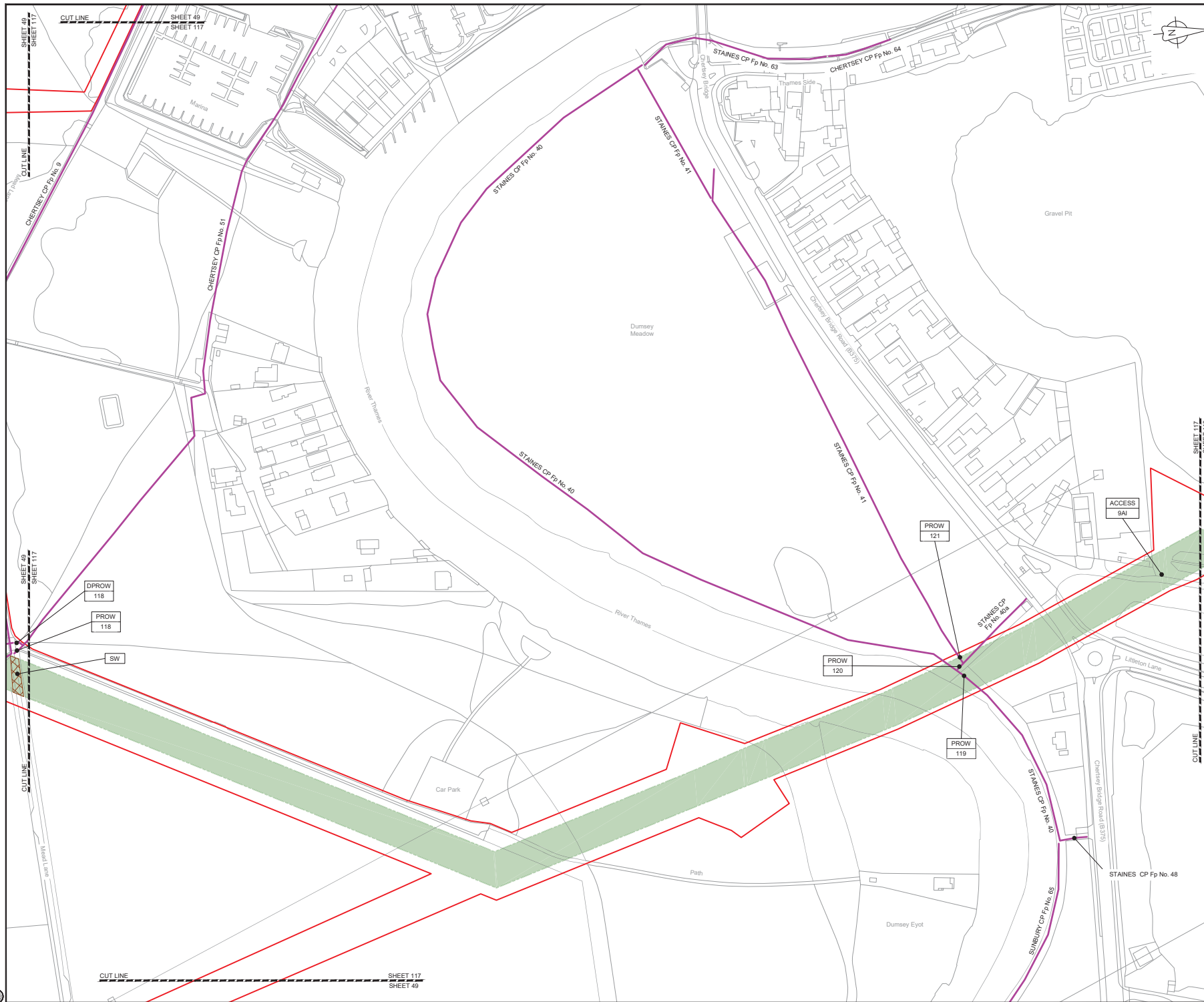
Drawing title:
**ACCESS & RIGHTS OF WAY PLAN
SHEET 116
REGULATION 5 (2)(K)**

Drawing status: **Fit for Stage Approval**

Scale	1:1250	DO NOT SCALE
Jacobs No.	B2325300	Rev
Client no.		C01

Drawing number:
B2325300-JAC-000-CIV-DRG-000816

© Copyright 2019 Jacobs Ltd. Jacobs Ltd. hereby warrants that the drawings and documents are the property of Jacobs Ltd. and that they shall not be used for any other purpose without the written permission of Jacobs Ltd. Jacobs Ltd. shall not be liable for any loss or damage caused by the use of the drawings and documents for any purpose other than that for which they were prepared. This drawing has been prepared on behalf of and for the exclusive use of Jacobs Ltd. and is subject to the terms and conditions of the contract between Jacobs Ltd. and the Client. Jacobs Ltd. accepts no liability or responsibility whatsoever for any loss or damage caused by the use of the drawings and documents for any purpose other than that for which they were prepared.



LOCATION PLAN
SCALE 1:500,000

NOTES

1. THIS DRAWING IS IN METRES UNLESS STATED OTHERWISE.

LEGEND

- ORDER LIMITS
- LIMITS OF DEVIATION
- STREET WORKS (SW)
- ROAD/PROW TO BE STOPPED UP
- PROW BYWAY
- PROW BYWAY - TEMPORARY DIVERSION
- PROW RESTRICTED BYWAY
- PROW FOOTPATH
- PROW FOOTPATH - TEMPORARY DIVERSION
- PROW BRIDLEWAY
- PROW BRIDLEWAY - TEMPORARY DIVERSION
- TEMPORARY ROAD DIVERSION

- DESCRIPTION
- ID or WORK NUMBER (if applicable)
- PROW
- DPROW
- DROAD
- P-ACCESS
- ACCESS
- ROAD/PROW STOPPING UP POINT

Contains Ordnance Survey data © Crown
copyright and database rights 2019.

© Crown copyright and database rights
2019 OS Licence Number AL10005237.

0 50 100 150 m
SCALE 1: 1250 @ A1

CDI	09/05/19	0001 SUBMISSION	OS	JA	MD	PH
Rev	Rev. Date	Purpose of revision	Drawn	Checked	Rev'd	Apprv'd

JACOBS

1180 Epsom Road, Wokingham, Wokingham, RG41 5TU
Tel: +44(0)118 945 7000 • Fax: +44(0)118 945 7001
www.jacobs.com

Client: Esso Petroleum Company, Limited
Emmyn House,
Emmyn Way,
Leatherhead,
Surrey,
KT22 8UX

Project: Southampton to London
Pipeline Project

Drawing title:
ACCESS & RIGHTS OF WAY PLAN
SHEET 117
REGULATION 5 (2)(K)

Drawing status: **Fit for Stage Approval**

Scale	1:1250	DO NOT SCALE
Jacobs No.	B2325300	Rev
Client no.		C01

Drawing number:
B2325300-JAC-000-CIV-DRG-000817

© Copyright 2019 Jacobs Ltd. Jacobs, the Jacobs logo and other marks contained in this document are the property of Jacobs. Use or copying of this document in whole or in part without the written permission of Jacobs constitutes an infringement of copyright. Limitation: This drawing has been prepared on behalf of, and for the exclusive use of, Jacobs Client, and is subject to, and issued in accordance with, the provisions of the contract between Jacobs and the Client. Jacobs accepts no liability or responsibility whatsoever for the use or misuse of any data or information herein. This drawing is for the Client's use only.



LOCATION PLAN
SCALE 1:500,000

NOTES

1. THIS DRAWING IS IN METRES UNLESS STATED OTHERWISE.

LEGEND

- ORDER LIMITS
- LIMITS OF DEVIATION
- STREET WORKS (SW)
- ROAD/PROW TO BE STOPPED UP
- PROW BYWAY
- PROW BYWAY - TEMPORARY DIVERSION
- PROW RESTRICTED BYWAY
- PROW FOOTPATH
- PROW FOOTPATH - TEMPORARY DIVERSION
- PROW BRIDLEWAY
- PROW BRIDLEWAY - TEMPORARY DIVERSION
- TEMPORARY ROAD DIVERSION

DESCRIPTION
ID or WORK NUMBER (if applicable)

PROW PUBLIC RIGHT OF WAY
DPROW DIVISION OF PUBLIC RIGHT OF WAY
DROAD DIVERSION OF ROAD
ACCESS TEMPORARY CONSTRUCTION ACCESS
P-ACCESS PERMANENT ACCESS
A ROAD/PROW STOPPING UP POINT

Contains Ordnance Survey data © Crown copyright and database rights 2019.

© Crown copyright and database rights 2019 OS Licence Number AL100005237.

SCALE 1: 1250 @ A1

CD	09/05/19	0001 SUBMISSION	DS	JA	ND	PH
Rev	Rev. Date	Purpose of revision	Drawn	Checked	Rev'd	Appr'd

JACOBS

1180 Eakdale Road, Wokingham, Wokingham, RG41 1TU
Tel: +44(0)118 946 7000 • Fax: +44(0)118 946 7001
www.jacobs.com

Client Esso Petroleum Company, Limited
Emmyn House,
Emmyn Way,
Leatherhead,
Surrey,
KT22 8UX

Project Southampton to London Pipeline Project

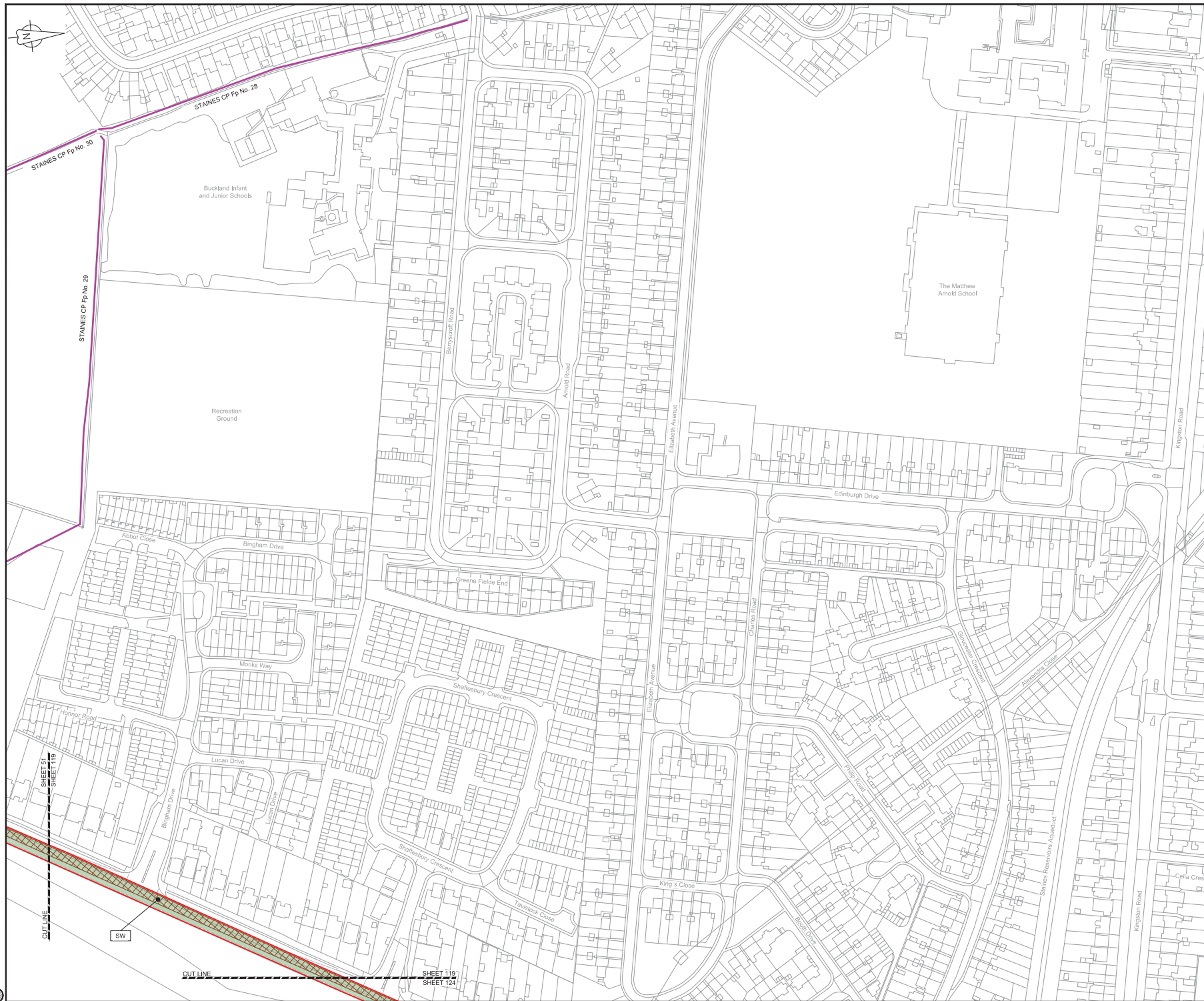
Drawing title
ACCESS & RIGHTS OF WAY PLAN
SHEET 118
REGULATION 5 (2)(K)

Drawing status
Fit for Stage Approval

Scale	1:1250	DO NOT SCALE
Jacobs No.	B2325300	Rev
Client no.		C01

Drawing number
B2325300-JAC-000-CIV-DRG-000818

Not Copyright © 2019 Jacobs Ltd. Jacobs Ltd. hereby grants permission to the user of this document and the property of Jacobs Ltd. to copy or copy of this document in whole or in part without the written permission of Jacobs Ltd. This permission is an obligation of copyright. Limitation: This drawing has been prepared on behalf of and for the exclusive use of Jacobs Ltd. and is not to be used in any other way without the written permission of Jacobs Ltd. Jacobs Ltd. accepts no liability or responsibility whatsoever for any loss or damage arising from the use of this drawing for any other purpose than that for which it was prepared.



LOCATION PLAN
SCALE 1:500,000

NOTES
1. THIS DRAWING IS IN METRES UNLESS STATED OTHERWISE.

LEGEND	
	ORDER LIMITS
	LIMITS OF DEVIATION
	STREET WORKS (SW)
	ROAD/PROW TO BE STOPPED UP
	PROW BYWAY
	PROW BYWAY - TEMPORARY DIVERSION
	PROW RESTRICTED BYWAY
	PROW FOOTPATH
	PROW FOOTPATH - TEMPORARY DIVERSION
	PROW BRIDLEWAY
	PROW BRIDLEWAY - TEMPORARY DIVERSION
	TEMPORARY ROAD DIVERSION
	DESCRIPTION
	ID or WORK NUMBER (if applicable)
	PUBLIC RIGHT OF WAY
	DPROW DIVISION OF PUBLIC RIGHT OF WAY
	DROAD DIVERSION OF ROAD
	ACCESS TEMPORARY CONSTRUCTION ACCESS
	P-ACCESS PERMANENT ACCESS
	A ROAD/PROW STOPPING UP POINT

Contains Ordnance Survey data © Crown copyright and database rights 2019.
© Crown copyright and database rights 2019 OS Licence Number AL100005237.



CD	Rev	Date	Purpose of revision	DS	JA	ND	PH
C01	08/05/19		0001 SUBMISSION				

JACOBS
1180 Eddis Road, Wokingham, Wokingham, RG41 1TU
Tel: +44(0)118 945 7000 • Fax: +44(0)118 945 7001
www.jacobs.com

Client: Esso Petroleum Company, Limited
Emmyn House,
Emmyn Way,
Leatherhead,
Surrey,
KT22 8UX

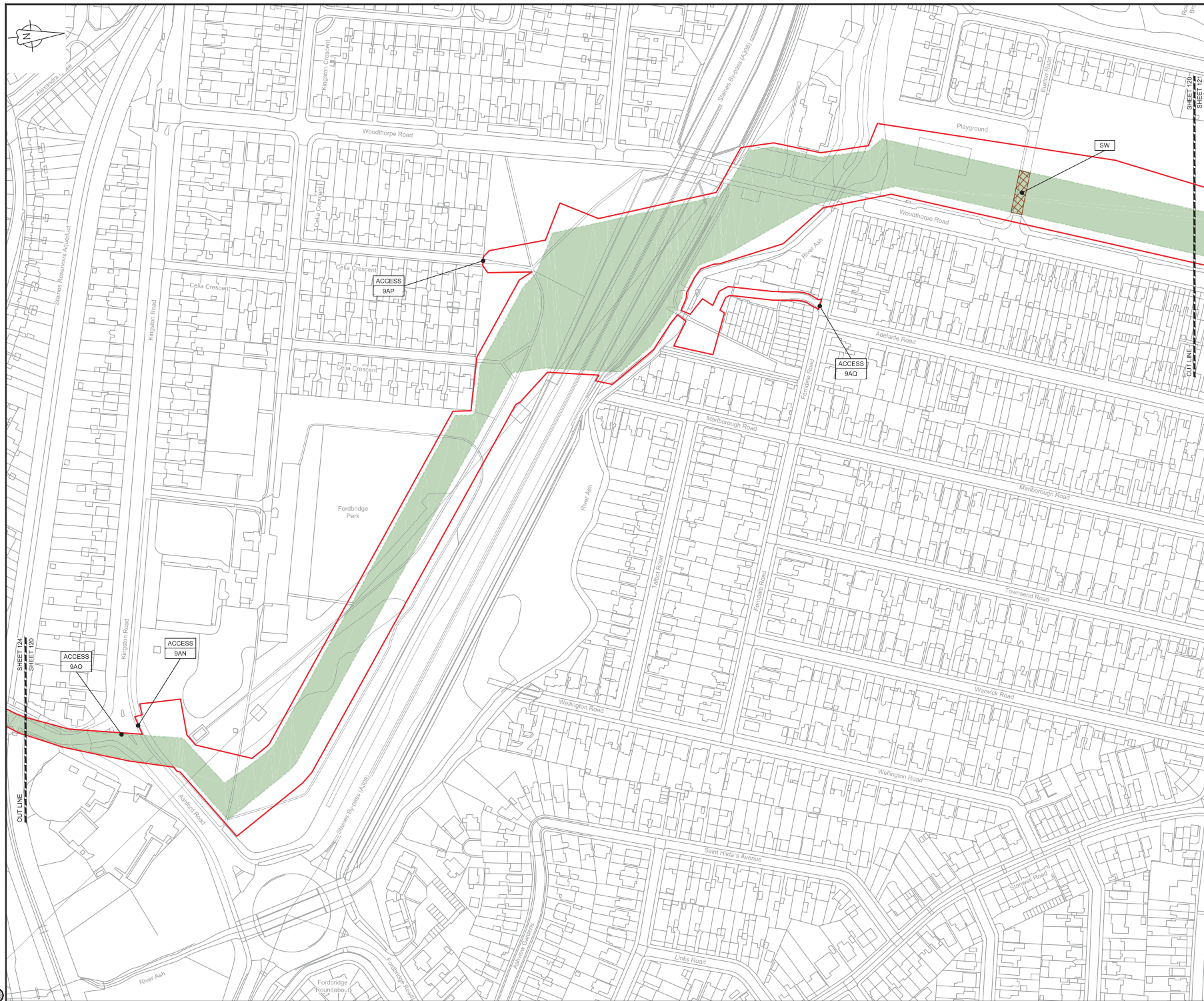
Project: Southampton to London Pipeline Project

Drawing title:
**ACCESS & RIGHTS OF WAY PLAN
SHEET 119
REGULATION 5 (2)(K)**

Drawing status		Fit for Stage Approval
Scale	1:1250	DO NOT SCALE
Jacobs No.	B2325300	Rev C01
Client no.		

Drawing number:
B2325300-JAC-000-CIV-DRG-000819

Use or copying of this document in whole or in part without the written permission of Jacobs constitutes an infringement of copyright. Limitation: This drawing has been prepared on behalf of and for the exclusive use of Jacobs Client, and is subject to and issued in accordance with the provisions of the contract between Jacobs and the Client. Jacobs accepts no liability or responsibility whatsoever for its use in respect of any other use or reference other than that for which it was prepared.



LOCATION PLAN
SCALE 1:500,000

NOTES

1. THIS DRAWING IS IN METRES UNLESS STATED OTHERWISE.

LEGEND

- ORDER LIMITS
- LIMITS OF DEVIATION
- STREET WORKS (SW)
- ROAD/PROW TO BE STOPPED UP
- PROW BYWAY
- PROW BYWAY - TEMPORARY DIVERSION
- PROW RESTRICTED BYWAY
- PROW FOOTPATH
- PROW FOOTPATH - TEMPORARY DIVERSION
- PROW BRIDLEWAY
- PROW BRIDLEWAY - TEMPORARY DIVERSION
- TEMPORARY ROAD DIVERSION

- DESCRIPTION
- ID or WORK NUMBER (if applicable)
- PROW
- DPROW
- DROAD
- ACCESS
- P-ACCESS
- ROAD/PROW STOPPING UP POINT

Contains Ordnance Survey data © Crown
copyright and database rights 2019.

© Crown copyright and database rights
2019 OS Licence Number AL100005237.

0 50 100 150 m
SCALE 1 : 1250 @ A1

CD1	08/05/19	0001 SUBMISSION	DS	JA	MD	PH
Rev	Rev. Date	Purpose of revision	Drawn	Checked	Rev'd	Appr'd

JACOBS
1180 Eddis Road, Wokingham, Wokingham, RG41 1TU
Tel: +44(0)118 946 7000 • Fax: +44(0)118 946 7001
www.jacobs.com

Client: Esso Petroleum Company, Limited
Emlyn House,
Emlyn Way,
Leatherhead,
Surrey,
KT22 8UX

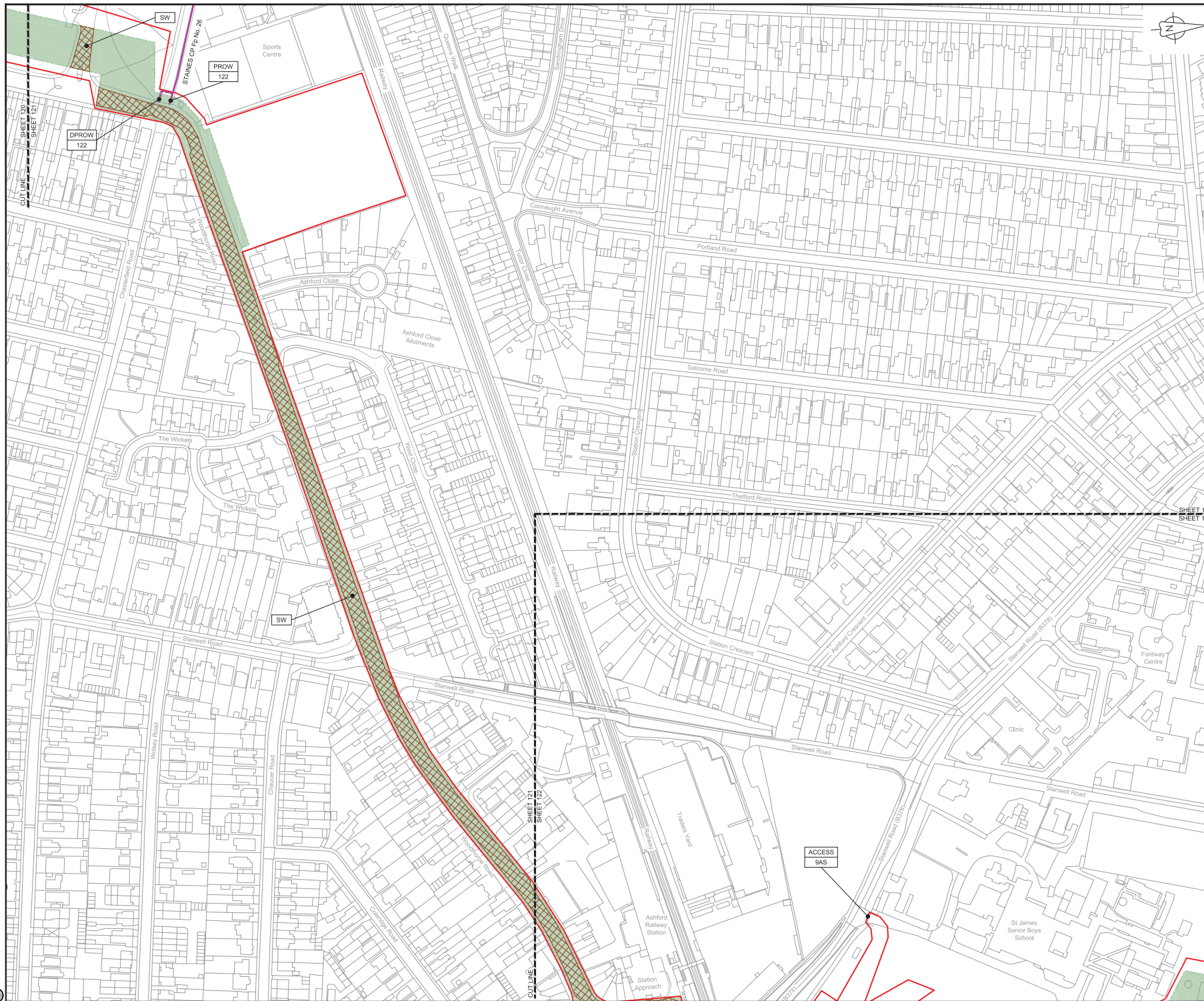
Project: Southampton to London
Pipeline Project

Drawing title:
ACCESS & RIGHTS OF WAY PLAN
SHEET 120
REGULATION 5 (2)(K)

Drawing status	Fit for Stage Approval	DO NOT SCALE
Scale	1:1250	
Jacobs No.	B2325300	
Client no.		Rev C01

Drawing number:
B2325300-JAC-000-CIV-DRG-000820

Use or copying of this document in whole or in part without the written permission of Jacobs constitutes an infringement of copyright. Limitation: This drawing has been prepared on behalf of and for the exclusive use of Jacobs Client, and is subject to, and issued in accordance with, the provisions of the contract between Jacobs and the Client. Jacobs accepts no liability or responsibility whatsoever for its use in excess of any such use, or reliance upon. This drawing is not for third parties.



LOCATION PLAN
SCALE 1:500,000

NOTES

1. THIS DRAWING IS IN METRES UNLESS STATED OTHERWISE.

LEGEND

	ORDER LIMITS
	LIMITS OF DEVIATION
	STREET WORKS (SW)
	ROAD/PROW TO BE STOPPED UP
	PROW BYWAY
	PROW BYWAY - TEMPORARY DIVERSION
	PROW RESTRICTED BYWAY
	PROW FOOTPATH
	PROW FOOTPATH - TEMPORARY DIVERSION
	PROW BRIDLEWAY
	PROW BRIDLEWAY - TEMPORARY DIVERSION
	TEMPORARY ROAD DIVERSION
	DESCRIPTION
	ID or WORK NUMBER (if applicable)
	PUBLIC RIGHT OF WAY
	DPROW DIVERSION OF PUBLIC RIGHT OF WAY
	DROAD DIVERSION OF ROAD
	ACCESS TEMPORARY CONSTRUCTION ACCESS
	P-ACCESS PERMANENT ACCESS
	A ROAD/PROW STOPPING UP POINT

Contains Ordnance Survey data © Crown
copyright and database rights 2019.

© Crown copyright and database rights
2019 OS Licence Number AL10005237.

0 50 100 150 m
SCALE 1:1250 @ A1

CD1	08/05/19	0001 SUBMISSION	OS	JA	ND	PH
Rev	Rev. Date	Purpose of revision	Drawn	Checked	Rev'd	App'd

JACOBS

1180 Epsom Road, Wokingham, Wokingham, RG41 1TU
Tel: +44(0)118 946 7000 • Fax: +44(0)118 946 7001
www.jacobs.com

Client: Esso Petroleum Company, Limited
Emmyn House,
Emmyn Way,
Leatherhead,
Surrey,
KT22 8UX

Project: Southampton to London
Pipeline Project

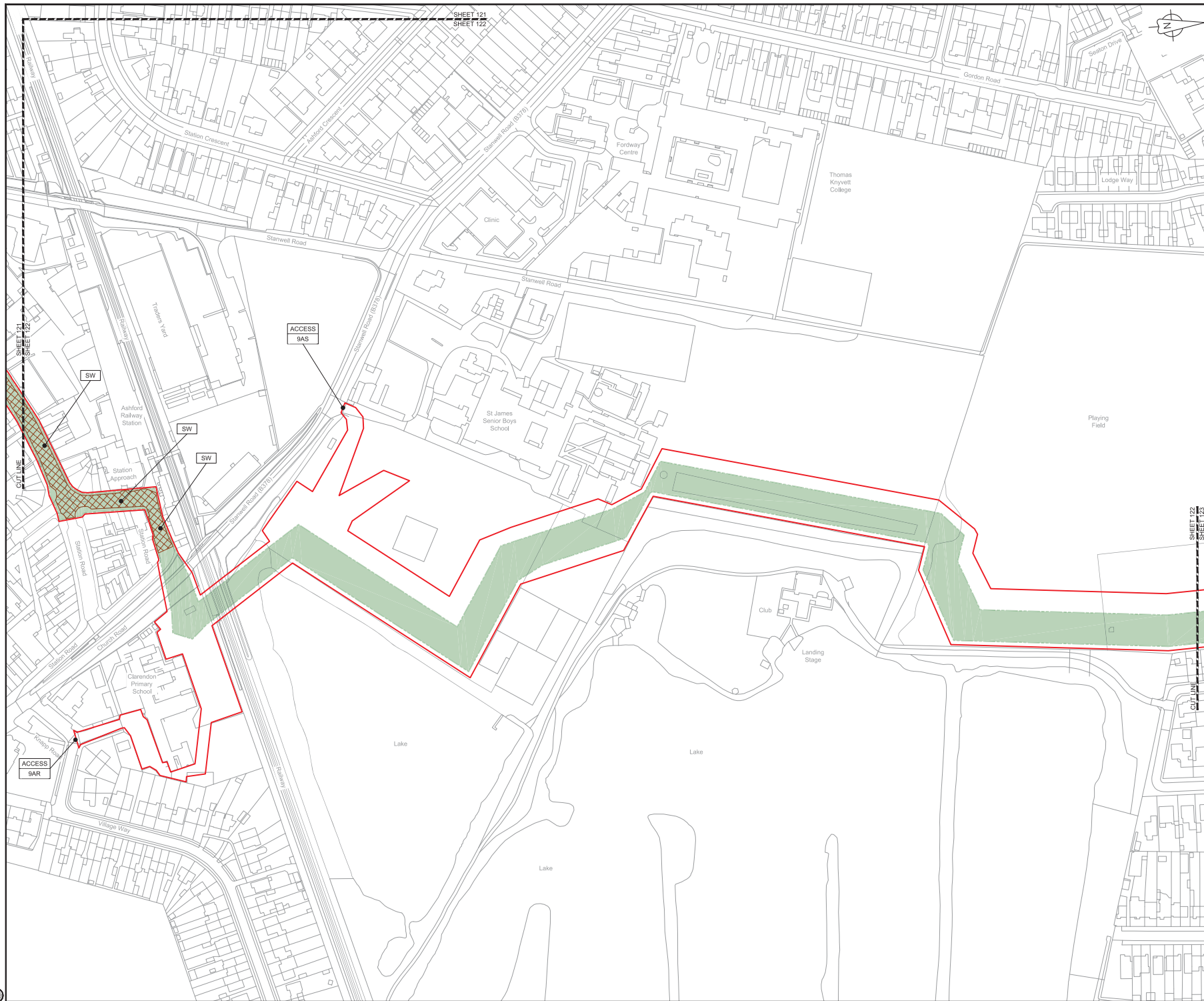
Drawing title:
ACCESS & RIGHTS OF WAY PLAN
SHEET 121
REGULATION 5 (2)(K)

Drawing status: **Fit for Stage Approval**

Scale	1:1250	DO NOT SCALE
Jacobs No.	B2325300	Rev
Client no.		C01

Drawing number:
B2325300-JAC-000-CIV-DRG-000821

© Copyright 2019 Jacobs Ltd. Jacobs, the Jacobs logo and all other marks contained in this document are the property of Jacobs. Use or copying of this document in whole or in part without the written permission of Jacobs constitutes an infringement of copyright. Limitation: This drawing has been prepared on behalf of and for the exclusive use of Jacobs Client, and is subject to and issued in accordance with the provisions of the contract between Jacobs and the Client. Jacobs accepts no liability or responsibility whatsoever for its use in respect of any other use or reference apart from that for which it was prepared.



LOCATION PLAN
SCALE 1:500,000

- NOTES**
1. THIS DRAWING IS IN METRES UNLESS STATED OTHERWISE.
- LEGEND**
- ORDER LIMITS
 - LIMITS OF DEVIATION
 - STREET WORKS (SW)
 - ROAD/PROW TO BE STOPPED UP
 - PROW BYWAY
 - PROW BYWAY - TEMPORARY DIVERSION
 - PROW RESTRICTED BYWAY
 - PROW FOOTPATH
 - PROW FOOTPATH - TEMPORARY DIVERSION
 - PROW BRIDLEWAY
 - PROW BRIDLEWAY - TEMPORARY DIVERSION
 - TEMPORARY ROAD DIVERSION
 - DESCRIPTION
 - ID or WORK NUMBER (if applicable)
 - PROW
 - DPROW
 - DROAD
 - ACCESS
 - P-ACCESS
 - ROAD/PROW STOPPING UP POINT

Contains Ordnance Survey data © Crown copyright and database rights 2019.

© Crown copyright and database rights 2019 OS Licence Number AL100005237.

0 50 100 150 m

SCALE 1:1250 @ A1

Rev	Rev. Date	Purpose of revision	Drawn	Checked	Rev'd	Appr'd
C01	08/05/19	DDO SUBMISSION				

JACOBS
1180 Eddis Road, Wokingham, Wokingham, RG41 1TU
Tel: +44(0)118 946 7000 • Fax: +44(0)118 946 7001
www.jacobs.com

Client: Esso Petroleum Company, Limited
Emmyn House,
Leatherhead,
Surrey,
KT22 8UX

Project: Southampton to London Pipeline Project

Drawing title:
ACCESS & RIGHTS OF WAY PLAN
SHEET 122
REGULATION 5 (2)(K)

Drawing status:	Fit for Stage Approval
Scale:	1:1250
Jacobs No:	B2325300
Client no:	
Drawing number:	B2325300-JAC-000-CIV-DRG-000822

DO NOT SCALE

Rev: C01

© Copyright 2019 Jacobs Ltd. Jacobs Ltd. is a wholly owned subsidiary of Jacobs Group Ltd. All rights reserved. The drawings and documents created by Jacobs are the property of Jacobs. Use or copying of this document in whole or in part without the written permission of Jacobs constitutes an infringement of Jacobs' copyright. Limitation: This drawing has been prepared on behalf of and for the exclusive use of Jacobs Client, and is subject to, and issued in accordance with, the provisions of the contract between Jacobs and the Client. Jacobs accepts no liability or responsibility whatsoever for any loss or damage, in any form, arising from the use of this drawing by any third party.



LOCATION PLAN
SCALE 1:500,000

NOTES

1. THIS DRAWING IS IN METRES UNLESS STATED OTHERWISE.

LEGEND

	ORDER LIMITS
	LIMITS OF DEVIATION
	STREET WORKS (SW)
	ROAD/PROW TO BE STOPPED UP
	PROW BYWAY
	PROW BYWAY - TEMPORARY DIVERSION
	PROW RESTRICTED BYWAY
	PROW FOOTPATH
	PROW FOOTPATH - TEMPORARY DIVERSION
	PROW BRIDLEWAY
	PROW BRIDLEWAY - TEMPORARY DIVERSION
	TEMPORARY ROAD DIVERSION
	DESCRIPTION
	ID or WORK NUMBER (if applicable)
	PROW
	DPROW
	DROAD
	ACCESS
	P-ACCESS
	ROAD/PROW STOPPING UP POINT

Contains Ordnance Survey data © Crown
copyright and database rights 2019.

© Crown copyright and database rights
2019 OS Licence Number AL10005237.

0 50 100 150 m
SCALE 1:1250 @ A1

Rev	Rev. Date	Purpose of revision	Drawn	Checked	Rev'd	Appr'd
-----	-----------	---------------------	-------	---------	-------	--------

JACOBS
1180 Epsom Road, Winchester, Wokingham, RG41 1TU
Tel: +44(0)118 946 7000 • Fax: +44(0)118 946 7001
www.jacobs.com

Client: Esso Petroleum Company, Limited
Emlyn House,
Emlyn Way,
Leatherhead,
Surrey,
KT22 8UX

Project: Southampton to London
Pipeline Project

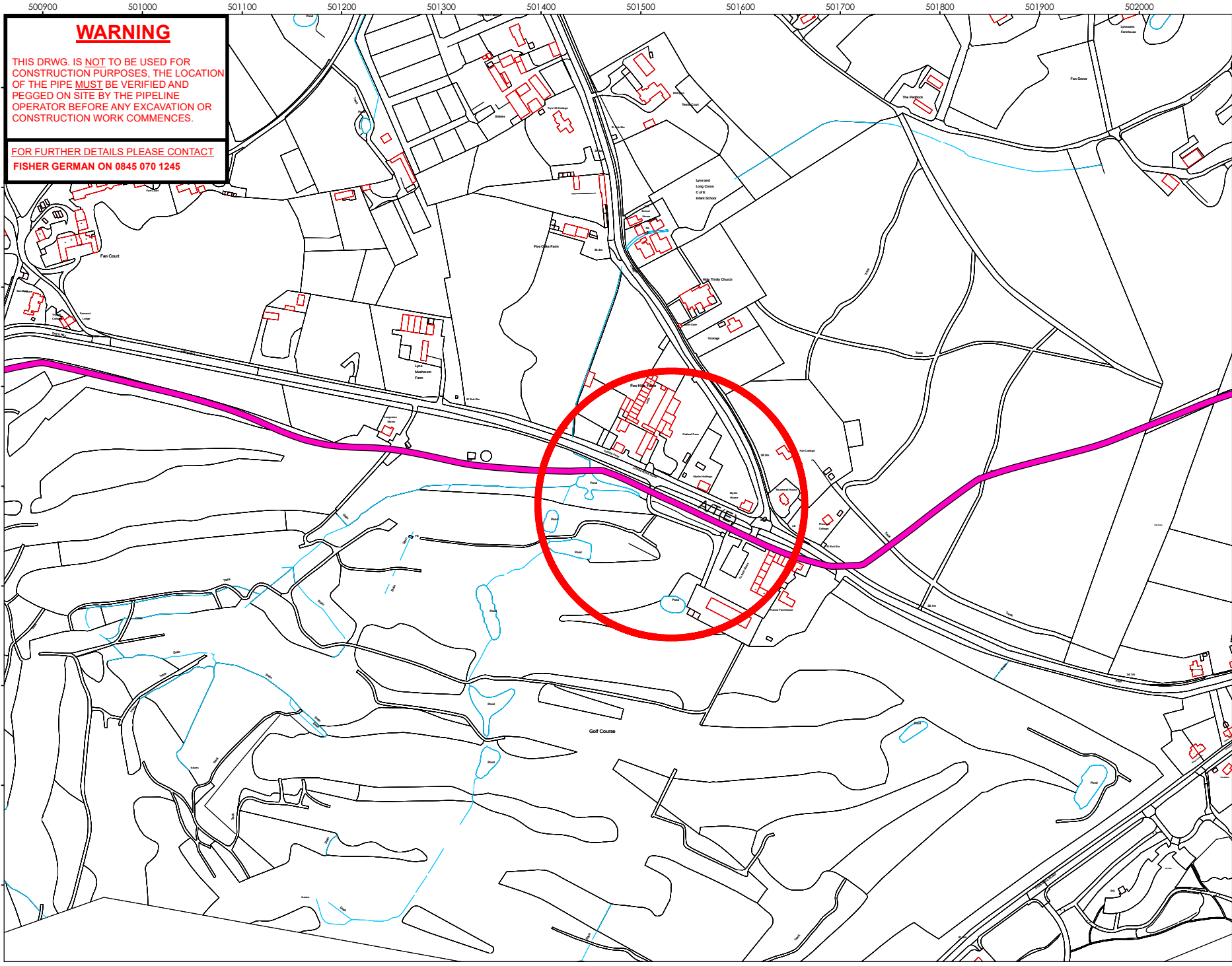
Drawing title:
**ACCESS & RIGHTS OF WAY PLAN
SHEET 124
REGULATION 5 (2)(K)**

Drawing status:	Fit for Stage Approval	DO NOT SCALE
Scale:	1:1250	Rev
Jacobs No:	B2325300	C01
Client no:		

Drawing number:
B2325300-JAC-000-CIV-DRG-000824

Use or copying of this document in whole or in part without the written permission of Jacobs constitutes an infringement of copyright. Limitation: This drawing has been prepared on behalf of, and for the exclusive use of, Jacobs Client, and is subject to, and issued in accordance with, the provisions of the contract between Jacobs and the Client. Jacobs accepts no liability or responsibility whatsoever for use in respect of any other use, or reference agent, than that for which it was prepared.

(This page has been left intentionally blank)



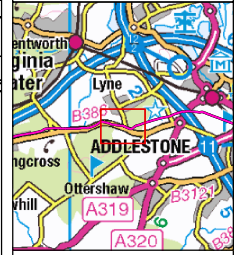
WARNING

THIS DRWG. IS NOT TO BE USED FOR CONSTRUCTION PURPOSES, THE LOCATION OF THE PIPE MUST BE VERIFIED AND PEGGED ON SITE BY THE PIPELINE OPERATOR BEFORE ANY EXCAVATION OR CONSTRUCTION WORK COMMENCES.

FOR FURTHER DETAILS PLEASE CONTACT FISHER GERMAN ON 0845 070 1245



OVERVIEW WINDOW



Legend

- CLH_PS
- Cathodic Protection

Site centre coordinates:
501,477 - 165,498

CLIENT:



TITLE:
LOCATION PLAN EXTRACT
OF PIPELINE A/T(E)

SCALE: 1:5,000 @ A4
DATE: 04/11/2019

© Crown copyright and database rights 2019
Ordnance Survey Licence Number AL100055237



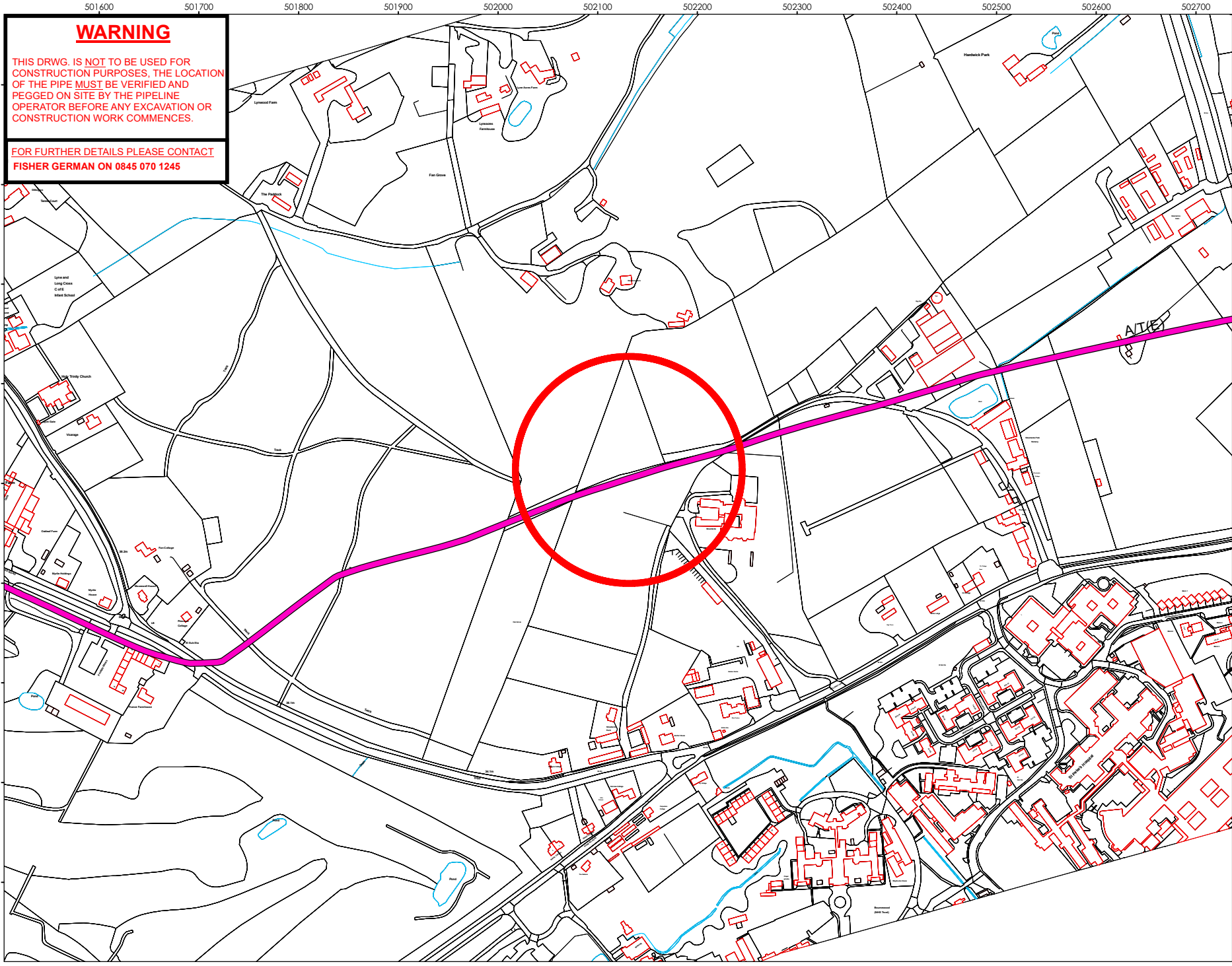
THIS DRAWING IS PROTECTED BY COPYRIGHT.
IT MAY NOT BE REPRODUCED IN ANY FORM OR
BY ANY MEANS FOR ANY PURPOSE WITHOUT
WRITTEN PERMISSION OF FISHER GERMAN LLP
CHARTERED SURVEYORS



The Estates Office, Norman Court
Ashby de la Zouch,
Leicestershire, LE65 2UZ

Telephone 0845 070 1245

DRAWING NO:
SLP-S570572



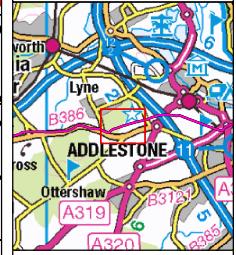
WARNING

THIS DRWG. IS NOT TO BE USED FOR CONSTRUCTION PURPOSES, THE LOCATION OF THE PIPE MUST BE VERIFIED AND PEGGED ON SITE BY THE PIPELINE OPERATOR BEFORE ANY EXCAVATION OR CONSTRUCTION WORK COMMENCES.

FOR FURTHER DETAILS PLEASE CONTACT FISHER GERMAN ON 0845 070 1245



OVERVIEW WINDOW



Legend

- CLH_PS
- Cathodic Protection

Site centre coordinates:
502.121 - 165.596

CLIENT:



TITLE:
LOCATION PLAN EXTRACT
OF PIPELINE A/T(E)

SCALE: 1:5,000 @ A4
DATE: 04/11/2019

© Crown copyright and database rights 2019
Ordnance Survey Licence Number AL100055237



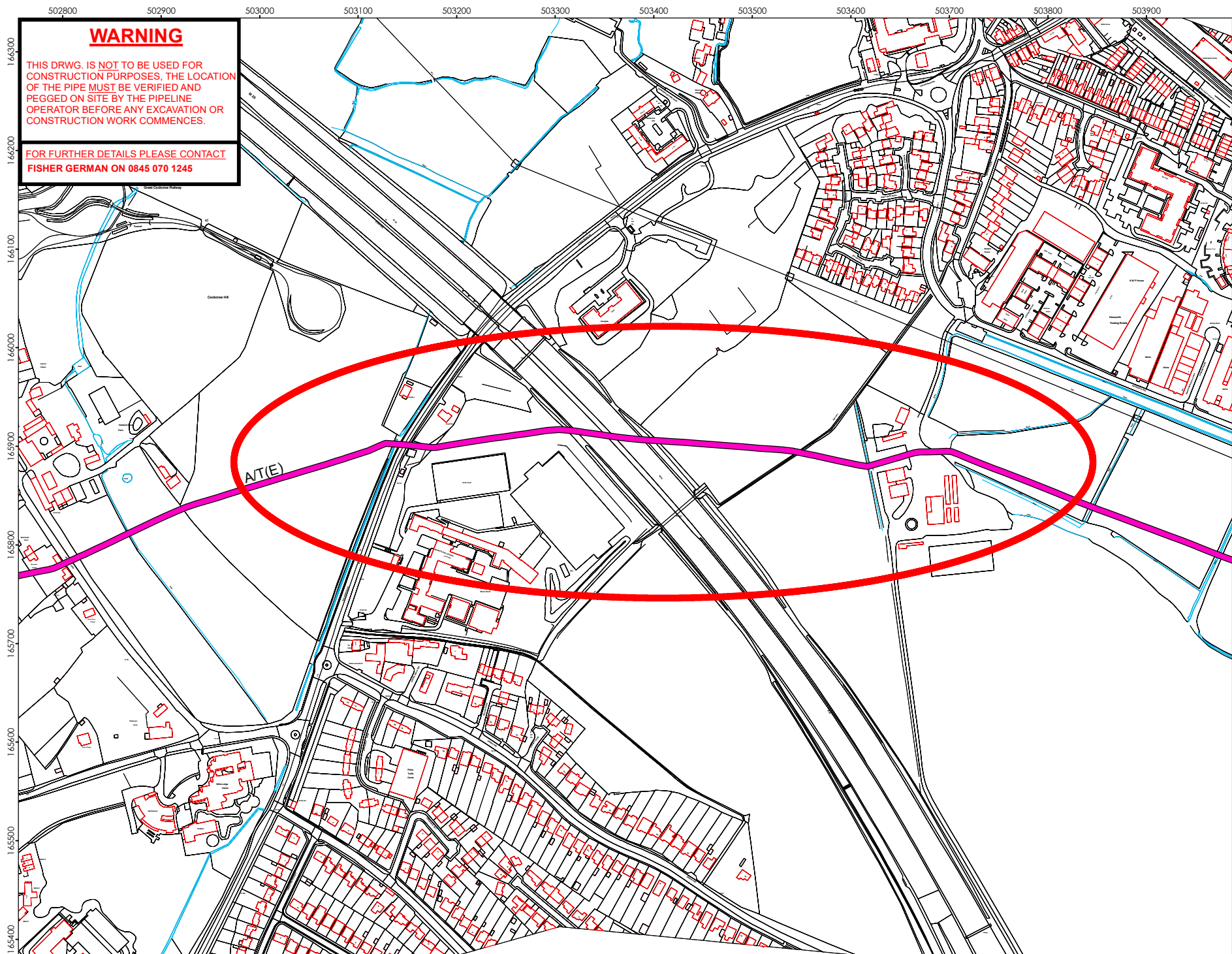
THIS DRAWING IS PROTECTED BY COPYRIGHT.
IT MAY NOT BE REPRODUCED IN ANY FORM OR
BY ANY MEANS FOR ANY PURPOSE WITHOUT
WRITTEN PERMISSION OF FISHER GERMAN LLP
CHARTERED SURVEYORS




The Estates Office, Norman Court
Ashby de la Zouch,
Leicestershire, LE65 2UZ

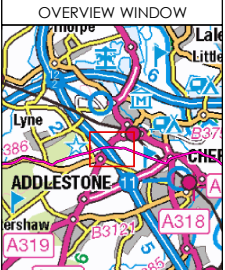
Telephone 0845 070 1245

DRAWING NO:
SLP-S570572





OVERVIEW WINDOW




Legend

- CLH_PS
- mw Cathodic Protection

Site centre coordinates:
503,371 - 165,859


CLIENT:




TITLE:
LOCATION PLAN EXTRACT
OF PIPELINE A/T(E)

SCALE: 1:5,000 @ A4
DATE: 04/11/2019

© Crown copyright and database rights 2019
Ordnance Survey Licence Number AL10005237



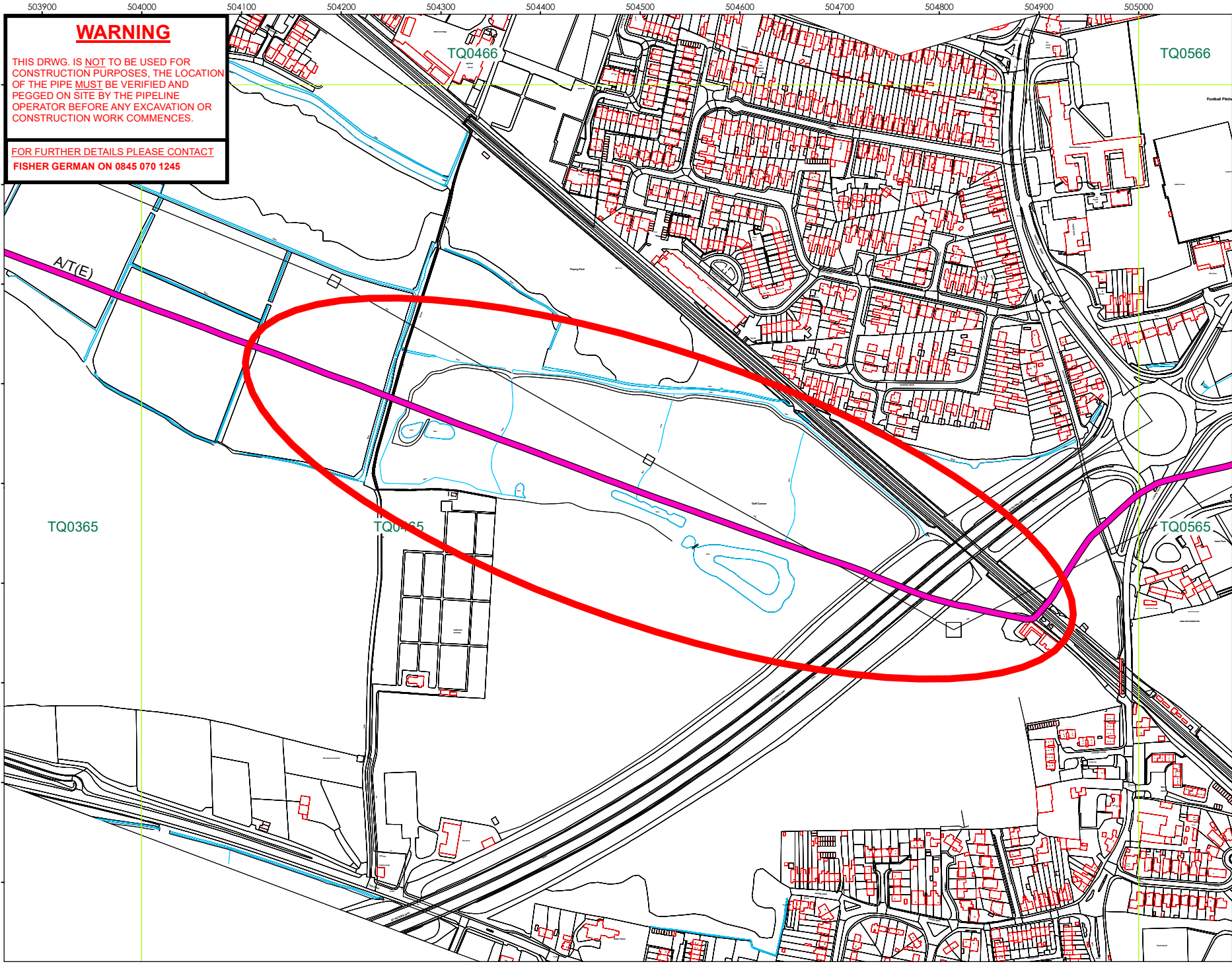
THIS DRAWING IS PROTECTED BY COPYRIGHT.
IT MAY NOT BE REPRODUCED IN ANY FORM OR
BY ANY MEANS FOR ANY PURPOSE WITHOUT
WRITTEN PERMISSION OF FISHER GERMAN LLP
CHARTERED SURVEYORS



The Estates Office, Norman Court
Ashby de la Zouch,
Leicestershire, LE65 2UZ

Telephone 0845 070 1245

DRAWING NO:
SLP-S570572



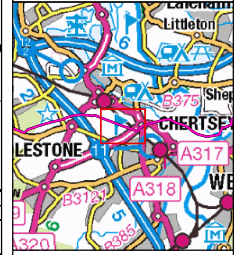
WARNING

THIS DRWG. IS NOT TO BE USED FOR CONSTRUCTION PURPOSES. THE LOCATION OF THE PIPE MUST BE VERIFIED AND PEGGED ON SITE BY THE PIPELINE OPERATOR BEFORE ANY EXCAVATION OR CONSTRUCTION WORK COMMENCES.

FOR FURTHER DETAILS PLEASE CONTACT FISHER GERMAN ON 0845 070 1245



OVERVIEW WINDOW



Legend

- CLH_PS
- mw Cathodic Protection

Site centre coordinates:
504,478 - 165,596

CLIENT:



TITLE:
LOCATION PLAN EXTRACT
OF PIPELINE A/T(E)

SCALE: 1:5,000 @ A4
DATE: 04/11/2019

© Crown copyright and database rights 2019
Ordnance Survey Licence Number AL10005237



THIS DRAWING IS PROTECTED BY COPYRIGHT.
IT MAY NOT BE REPRODUCED IN ANY FORM OR
BY ANY MEANS FOR ANY PURPOSE WITHOUT
WRITTEN PERMISSION OF FISHER GERMAN LLP
CHARTERED SURVEYORS



The Estates Office, Norman Court
Ashby de la Zouch,
Leicestershire, LE65 2UZ

Telephone 0845 070 1245

DRAWING NO:
SLP-S570572

CHECKING

Andrew Hope <Andrew.Hope@fishergerman.co.uk>

Created on 16/12/2019 08:12

For checking

Esso Southampton to London Pipeline Project

KR

Andrew

Andrew Hope

Draughtsman

-----Original Message-----

From: Samsung

Sent: 04 November 2019 09:40

To: Andrew Hope

Subject: Scan from a Samsung MFP

Scanned document attached.



The Planning Inspectorate

Delivered by



Planning Act 2008 (as amended) – Section 89 and the Infrastructure Planning (Examination Procedure) Rules 2010 (as amended) – Rule 8

Application by Esso Petroleum Company, Limited for an Order Granting Development Consent for the Southampton to London Pipeline Project

Examination timetable and procedure

CLH Pipeline System (CLH-PS)
Limited
69 Wilson Street
London
EC2A 2BB

RECEIVED

17 OCT 2019

16 October 2019

Your Ref: SLP-S570572

Dear Sir/Madam

Please find below a link to the Rule 8 letter giving notice of the procedural decisions made following the Preliminary Meeting about the way in which the proposal for the above project is to be examined. This includes the timetable for the examination of the application and the Examining Authority's initial questions. It also requests Statements of Common Ground and Local Impact Reports, and invites Interested Parties to submit written representations.

<https://infrastructure.planninginspectorate.gov.uk/document/EN070005-000671>

IMPORTANT INFORMATION – THIS IS NOT A CIRCULAR